

FLOOD INSURANCE STUDY

FEDERAL EMERGENCY MANAGEMENT AGENCY

VOLUME 9 OF 12



COOK COUNTY, ILLINOIS AND INCORPORATED AREAS

*See Table 1: Listing of NFIP Jurisdictions for a complete listing of the communities represented in this Flood Insurance Study Report.

REVISED:

JANUARY 23, 2026

FLOOD INSURANCE STUDY NUMBER

17031CV009K

Version Number 2.6.3.6



FEMA

TABLE OF CONTENTS

Volume 1

	<u>Page</u>
SECTION 1.0 – INTRODUCTION	1
1.1 The National Flood Insurance Program	1
1.2 Purpose of this Flood Insurance Study Report	2
1.3 Jurisdictions Included in the Flood Insurance Study Project	2
1.4 Considerations for using this Flood Insurance Study Report	15
 SECTION 2.0 – FLOODPLAIN MANAGEMENT APPLICATIONS	 28
2.1 Floodplain Boundaries	28
Volume 2	
2.2 Floodways	81
2.3 Base Flood Elevations	82
2.4 Non-Encroachment Zones	83
2.5 Coastal Flood Hazard Areas	83
2.5.1 Water Elevations and the Effects of Waves	83
2.5.2 Floodplain Boundaries and BFEs for Coastal Areas	86
2.5.3 Coastal High Hazard Areas	87
2.5.4 Limit of Moderate Wave Action	89
 SECTION 3.0 – INSURANCE APPLICATIONS	 90
3.1 National Flood Insurance Program Insurance Zones	90
 SECTION 4.0 – AREA STUDIED	 95
4.1 Basin Description	95
4.2 Principal Flood Problems	96
4.3 Non-Levee Flood Protection Measures	99
4.4 Levee Systems	103
 SECTION 5.0 – ENGINEERING METHODS	 106
5.1 Hydrologic Analyses	106

Volume 3

5.2 Hydraulic Analyses	167
------------------------	-----

Volume 4

5.3 Coastal Analyses	244
5.3.1 Stillwater Elevations	245
5.3.2 Waves	248
5.3.3 Coastal Erosion	248

TABLE OF CONTENTS (continued)

Volume 4 (continued)

5.3.4	Wave Hazard Analyses	249
5.4	Alluvial Fan Analyses	274

SECTION 6.0 – MAPPING METHODS 274

6.1	Vertical and Horizontal Control	274
6.2	Base Map	276
6.3	Floodplain and Floodway Delineation	277

Volume 5

6.3	Floodplain and Floodway Delineation (continued)	331
-----	---	-----

Volume 6

6.4	Coastal Flood Hazard Mapping	419
6.5	FIRM Revisions	424
6.5.1	Letters of Map Amendment	424
6.5.2	Letters of Map Revision Based on Fill	424
6.5.3	Letters of Map Revision	425
6.5.4	Physical Map Revisions	425
6.5.5	Contracted Restudies	425
6.5.6	Community Map History	426

SECTION 7.0 – CONTRACTED STUDIES AND COMMUNITY COORDINATION 439

7.1	Contracted Studies	439
-----	--------------------	-----

Volume 7

7.2	Community Meetings	467
-----	--------------------	-----

SECTION 8.0 – ADDITIONAL INFORMATION 505

SECTION 9.0 – BIBLIOGRAPHY AND REFERENCES 513

Figures

Figures – Volume 1

	<u>Page</u>
Figure 1: FIRM Index	17
Figure 2: FIRM Notes to Users	21
Figure 3: Map Legend for FIRM	24

TABLE OF CONTENTS (continued)

Figures – Volume 2

Figure 4: Floodway Schematic	82
Figure 5a: Wave Runup Transect Schematic	85
Figure 5b: Wave Overtopping Schematic	85
Figure 6a: Coastal Transect Schematic (Wave Runup and Overtopping)	88
Figure 6b: Coastal Transect Schematic (Overland Wave Propagation)	89
Figure 7a: Frequency Discharge-Drainage Area Curves (10% Annual Chance)	156
Figure 7b: Frequency Discharge-Drainage Area Curves (2% Annual Chance)	157
Figure 7c: Frequency Discharge-Drainage Area Curves (1% Annual Chance)	158
Figure 7d: Frequency Discharge-Drainage Area Curves (0.2% Annual Chance)	159

Figures – Volume 4

Figure 8: 1-Percent Annual Chance Stillwater Elevations for Coastal Areas	246
Figure 9: Transect Location Map	265

Tables

Tables – Volume 1

	<u>Page</u>
Table 1: Listing of NFIP Jurisdictions	3
Table 2: Flooding Sources Included in this FIS Report	29

Tables – Volume 2

Table 3: Flood Zone Designations by Community	91
Table 4: Basin Characteristics	95
Table 5: Principal Flood Problems	96
Table 6: Historic Flooding Elevations	97
Table 7: Non-Levee Flood Protection Measures	100
Table 8: Levee Systems	105
Table 9: Summary of Discharges	107
Table 10: Summary of Non-Coastal Stillwater Elevations	160
Table 11: Stream Gage Information used to Determine Discharges	163

Tables – Volume 3

Table 12: Summary of Hydrologic and Hydraulic Analyses	168
Table 13: Roughness Coefficients	237

Tables – Volume 4

Table 14: Summary of Coastal Analyses	244
Table 15: Water Level Station Analysis Specifics	247
Table 16: Coastal Transect Parameters	251
Table 17: Summary of Alluvial Fan Analyses	274
Table 18: Results of Alluvial Fan Analyses	274

TABLE OF CONTENTS (continued)

Tables – Volume 4 (continued)

Table 19: Countywide Vertical Datum Conversion	275
Table 20: Stream-Based Vertical Datum Conversion	276
Table 21: Base Map Sources	276
Table 22: Summary of Topographic Elevation Data used in Mapping	278
Table 23: Floodway Data (57 th Street Ditch – Industrial Tributary)	281

Tables – Volume 5

Table 23: Floodway Data (Justice Ditch – Willow Creek)	331
--	-----

Tables – Volume 6

Table 24: Flood Hazard and Non-Encroachment Data for Selected Streams	419
Table 25: Summary of Coastal Transect Mapping Considerations	420
Table 26: Incorporated Letters of Map Change	425
Table 27: Community Map History	427
Table 28: Summary of Contracted Studies Included in this FIS Report	439

Tables – Volume 7

Table 29: Community Meetings	468
Table 30: Map Repositories	505
Table 31: Additional Information	512
Table 32: Bibliography and References	514

Exhibits

Exhibits – Volume 8

Flood Profiles	<u>Panel</u>
57 th Street Ditch	001 P
59 th Street Ditch	002 P
63 rd Street Ditch	003 P
67 th Street Ditch	004 P
71 st Street Ditch	005-008 P
76 th Avenue Ditch	009-012 P
79 th Street Ditch	013 P
Addison Creek	014-021 P
Alsip Drainage Ditch	022 P
Arroyo Ditch	023 P
Belaire Creek	024 P
Boca Rio Ditch	025-027 P
Buffalo Creek	028-029 P
Buffalo Creek Tributary A	030-032 P
Butterfield Creek	033-039 P

TABLE OF CONTENTS (continued)

Exhibits – Volume 8 (continued)

Flood Profiles	<u>Panel</u>
Butterfield Creek East Branch	040-043 P
Butterfield Creek East Branch Tributary	044-046 P
Butterfield Creek East Branch Tributary A	047 P
Butterfield Creek Tributary No. 1	048 P
Butterfield Creek Tributary No. 3	049-050 P
Butterfield Creek Tributary No. 4	051-053 P
Calumet Sag Channel Tributary A	054-055 P
Calumet Sag Channel Tributary AA	056 P
Calumet Sag Channel Tributary B	057 P
Calumet Sag Channel Tributary C	058-059 P
Calumet Union Drainage Ditch	060-062 P
Calumet Union Drainage Ditch Southwest Branch	063-068 P
Calumet Union Drainage Ditch Southwest Branch Tributary N	069-070 P
Calumet Union Drainage Ditch Southwest Branch Tributary S	071-073 P
Cherry Creek	074 P
Cherry Creek East Branch	075-077 P
Cherry Creek East Branch Tributary	078 P
Cherry Creek West Branch	079 P
Cherry Creek West Branch East Fork	080 P
Chicago River, North Branch	081-087 P
Chicago River, North Branch – Skokie River	088 P

Exhibits – Volume 9

Flood Profiles	<u>Panel</u>
Skokie River	089-094 P
Chicago River, North Branch, Middle Fork	095-097 P
Chicago River, North Branch, West Fork	098-101 P
Crestwood Drainage Ditch West	102 P
Crystal Creek	103-104 P
Crystal Creek Tributary	105 P
Deer Creek	106-107 P
Deer Creek Tributary B	108 P
Des Plaines River	109-120 P
Des Plaines River Tributary A	121-122 P
Dixie Creek	123 P
DuPage River West Branch	124-126 P
East Avenue Ditch	127 P
Elk Grove Boulevard Drainage Ditch	128 P
Farmer's Creek	129-130 P
Farrington Ditch	131 P
Feehanville Ditch	132-133 P
Filsen Park Ditch	134-135 P
Flag Creek	136-138 P

TABLE OF CONTENTS (continued)

Exhibits – Volume 9 (continued)

Flood Profiles	<u>Panel</u>
Flag Creek Tributary A	139 P
Flag Creek Tributary B	140-142 P
Flag Creek Tributary C	143-144 P
Flint Creek	145 P
Flint Creek Tributary	146 P
Flossmoor Ditch	147 P
Flossmoor Ditch Tributary A	148 P
Golf Course Tributary	149-150 P
Grand Calumet River	151 P
Hickory Creek	152-153 P
Hickory Creek Tributary A	154 P
Higgins Creek	155-156 P
Higgins Creek Tributary A	157 P
I-57 Drainage Ditch	158 P
Illinois and Michigan Canal Tributary A	159-160 P
Illinois and Michigan Canal Tributary B	161-162 P
Illinois and Michigan Canal Tributary C	163 P
Illinois and Michigan Canal Tributary D	164 P
Industrial Tributary	165 P
Justice Ditch	166-167 P
Lansing Ditch	168-174 P
Lansing Ditch East Tributary	175-176 P

Exhibits – Volume 10

Flood Profiles	<u>Panel</u>
Lansing Ditch Lynwood Tributary	177-179 P
Lansing Ditch Torrence Tributary	180 P
Lansing Ditch West Tributary	181 P
Lansing Ditch Tributary A	182 P
Little Calumet River	183-188 P
Long Run	189-191 P
Long Run Tributary A	192 P
Long Run Tributary B	193-195 P
Long Run Tributary BA	196 P
Long Run Tributary C	197 P
Lucas Ditch	198-199 P
Lucas Ditch Cut-off	200 P
Marley Creek	201-202 P
Marley Creek Tributary A	203 P
Marley Creek Tributary B	204-205 P
Marley Creek Tributary C	206 P
Marley Creek Tributary D	207 P
McDonald Creek	208-213 P
McDonald Creek North Branch	214-216 P
McDonald Creek South Branch	217 P

TABLE OF CONTENTS (continued)

Exhibits – Volume 10 (continued)

Flood Profiles	<u>Panel</u>
McDonald Creek Tributary A	218 P
McDonald Creek Tributary B	219 P
Melvina Ditch	220-221 P
Merrionette Park Ditch	222-223 P
Midlothian Creek	224-229 P
Midlothian Creek Western Branch	230 P
Midlothian Creek Western Tributary	231 P
Mill Creek	232-237 P
Mill Creek West Branch	238-239 P
Motel Ditch	240 P
Natalie Creek	241-243 P
Natalie Creek Overland Flow	244 P
Navajo Creek	245-250 P
North Creek	251-256 P
North Navy Ditch	257 P
North Tributary to Tinley Creek	258 P
Oak Lawn Ditch	259-260 P
Park Creek	261 P
Plainfield Road Ditch	262-263 P
Plum Creek	264 P

Exhibits – Volume 11

Flood Profiles	<u>Panel</u>
Poplar Creek	265-274 P
Poplar Creek East Branch	275-277 P
Poplar Creek East Branch Tributary A	278 P
Poplar Creek Lord's Park Overflow	279 P
Poplar Creek Lord's Park Tributary	280-281 P
Poplar Creek Lord's Park Tributary 1	282 P
Poplar Creek Railroad Tributary	283-284 P
Poplar Creek Schaumburg Branch	285-286 P
Poplar Creek South Branch	287 P
Poplar Creek South Branch Tributary A	288 P
Poplar Creek Tributary 1	289 P
Poplar Creek Tributary 2	290 P
Poplar Creek Tributary 3	291 P
Poplar Creek Tributary 4	292 P
Poplar Creek Tributary A	293 P
Prairie Creek	294-295 P
Salt Creek (Lower Reach)	296-301 P
Salt Creek (Upper Reach)	302-305 P
Salt Creek, Arlington Heights Branch	306-313 P
Salt Creek, Arlington Heights Branch,	314-315 P
Anderson Drive Tributary	
Salt Creek Middle Fork	316 P
Salt Creek South Fork	317 P

TABLE OF CONTENTS (continued)

Exhibits – Volume 11 (continued)

Flood Profiles	<u>Panel</u>
Salt Creek Tributary	318 P
Salt Creek Tributary A	319-320 P
Salt Creek Tributary B	321 P
Salt Creek Tributary C	322-323 P
Salt Creek Tributary D	324-326 P
Salt Creek West Branch	327-329 P
Salt Creek West Branch Tributary A	330-331 P
Salt Creek West Branch Tributary 3	332-333 P
Salt Creek West Branch Tributary 4	334 P
Salt Creek West Branch Tributary 5	335 P
Salt Creek West Branch Tributary 6	336-337 P
Salt Creek West Branch Tributary 7	338 P
Sexton Ditch	339 P
Silver Creek	340-343 P
Skokie River, Botanical Garden Diversion	344 P
Skokie River, West Ditch	345-346 P
South Navy Ditch	347 P
South Tributary to Tinley Creek	348 P
Spring Creek	349-350 P

Exhibits – Volume 12

Flood Profiles	<u>Panel</u>
Spring Creek (Fox)	351-354 P
Spring Creek (Fox) Overflow	355 P
Spring Creek (Fox) Tributary A	356-357 P
Spring Creek (Fox) Tributary B	358 P
Spring Creek (Fox) Tributary C	359 P
Spring Creek (Fox) Tributary D	360-362 P
Spring Creek (Fox) Tributary E	363 P
Spring Creek (Fox) Tributary F	364 P
Spring Creek (Fox) Tributary F1	365 P
Stony Creek (East)	366-369 P
Stony Creek (West)	370-375 P
Techny Drain	376-377 P
Techny Drain, South Fork	378 P
Third Creek	379-380 P
Thorn Creek	381-388 P
Thorn Creek Tributary A	389 P
Thorn Creek Tributary B	390 P
Tinley Creek	391-400 P
Tinley Creek Overflow	401 P
Union Drainage Ditch	402 P
Union Drainage Ditch Northern Tributary	403 P
Unnamed Creek	404 P
Unnamed Tributary to Calumet Sag	405 P
Channel Tributary B	

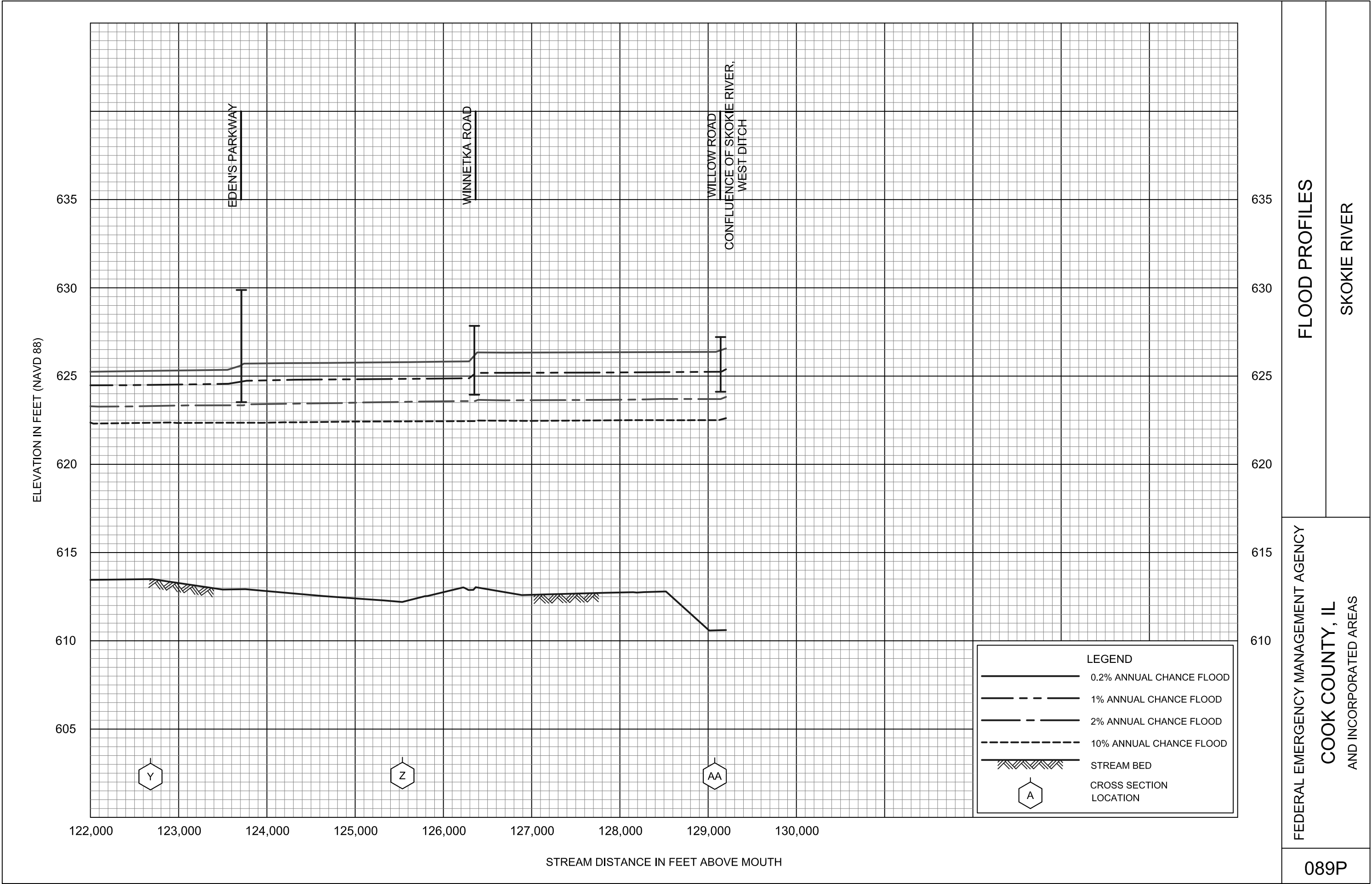
TABLE OF CONTENTS (continued)

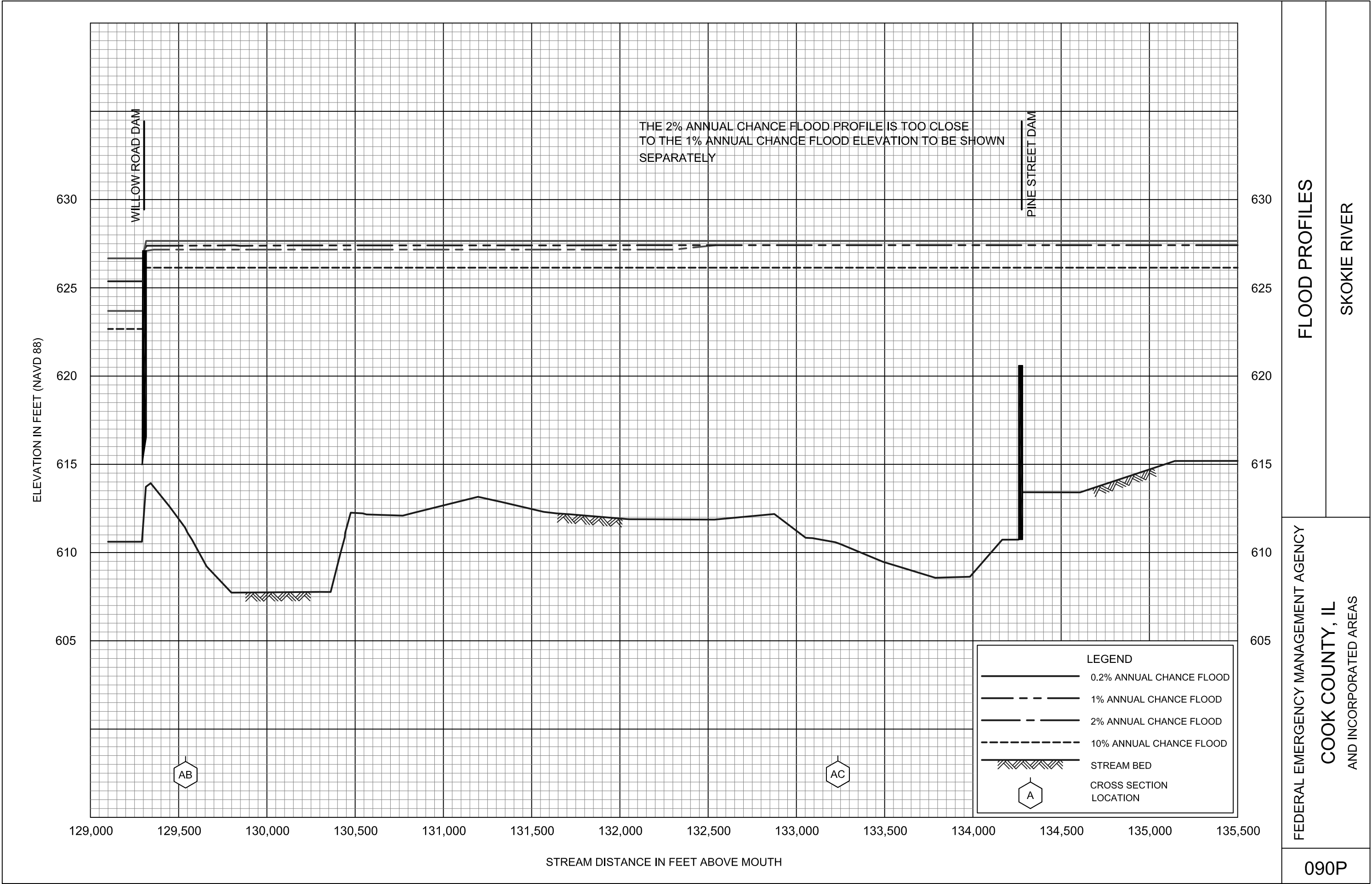
Exhibits – Volume 12 (continued)

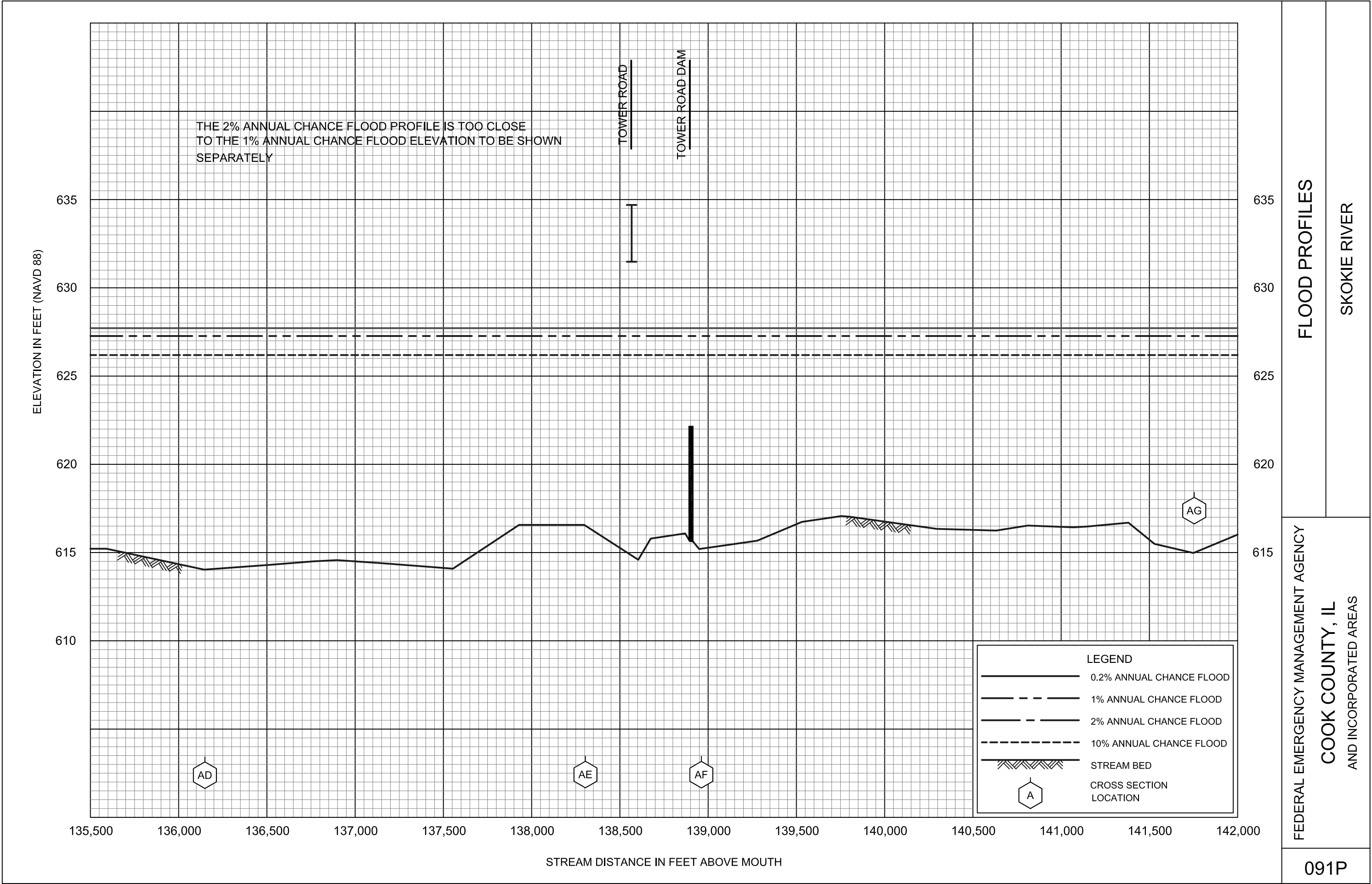
Flood Profiles	<u>Panel</u>
Unnamed Tributary Lake Emily (Lake Emily Tributary)	406 P
Unnamed Tributary to Salt Creek Tributary D	407 P
Weller Creek	408-413 P
West Ditch	414-415 P
Wheeling Drainage Ditch	416-417 P
White Pine Ditch	418 P
William Rogers Memorial Diversion Channel	419 P
Willow Creek	420-423 P

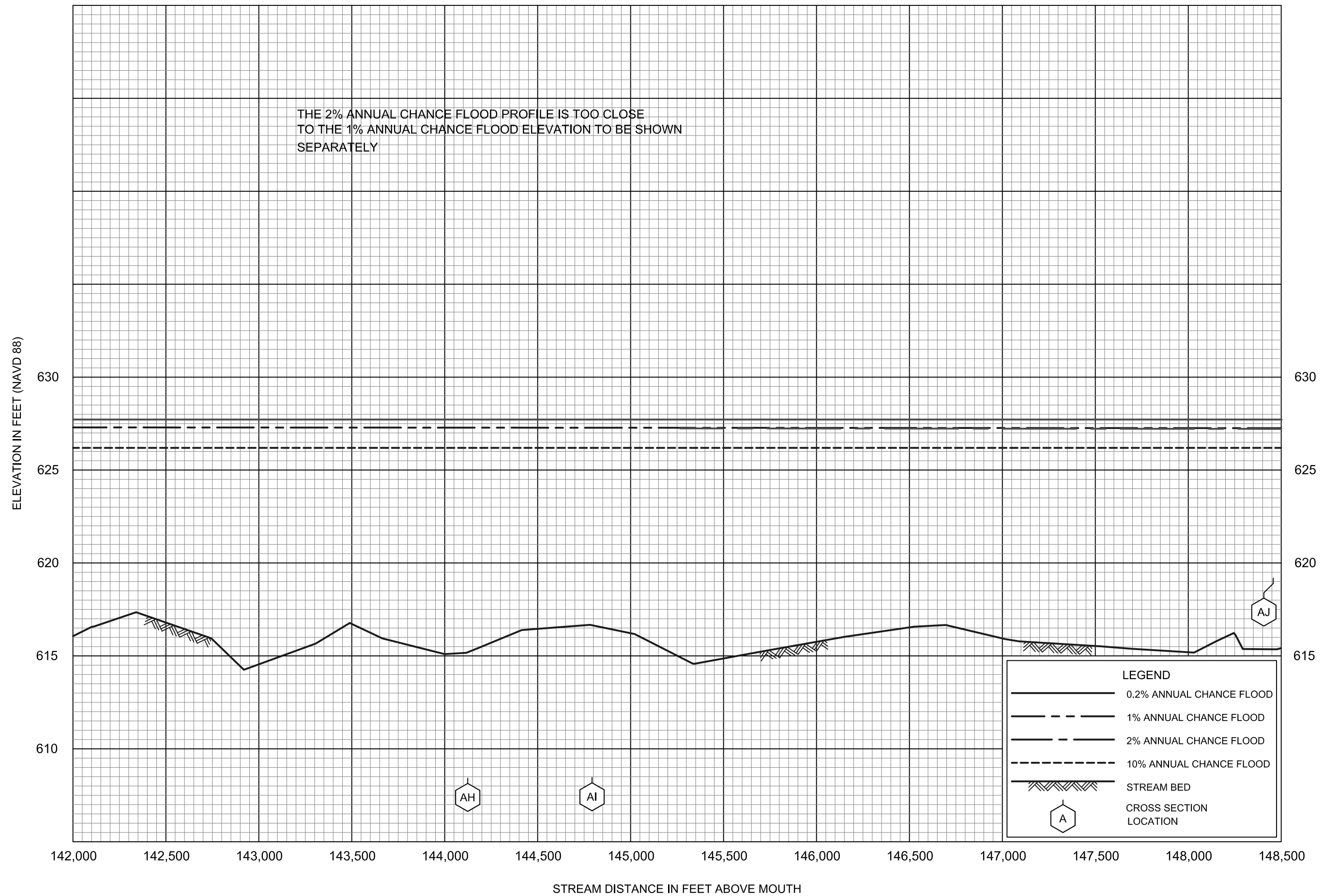
Published Separately

Flood Insurance Rate Map (FIRM)







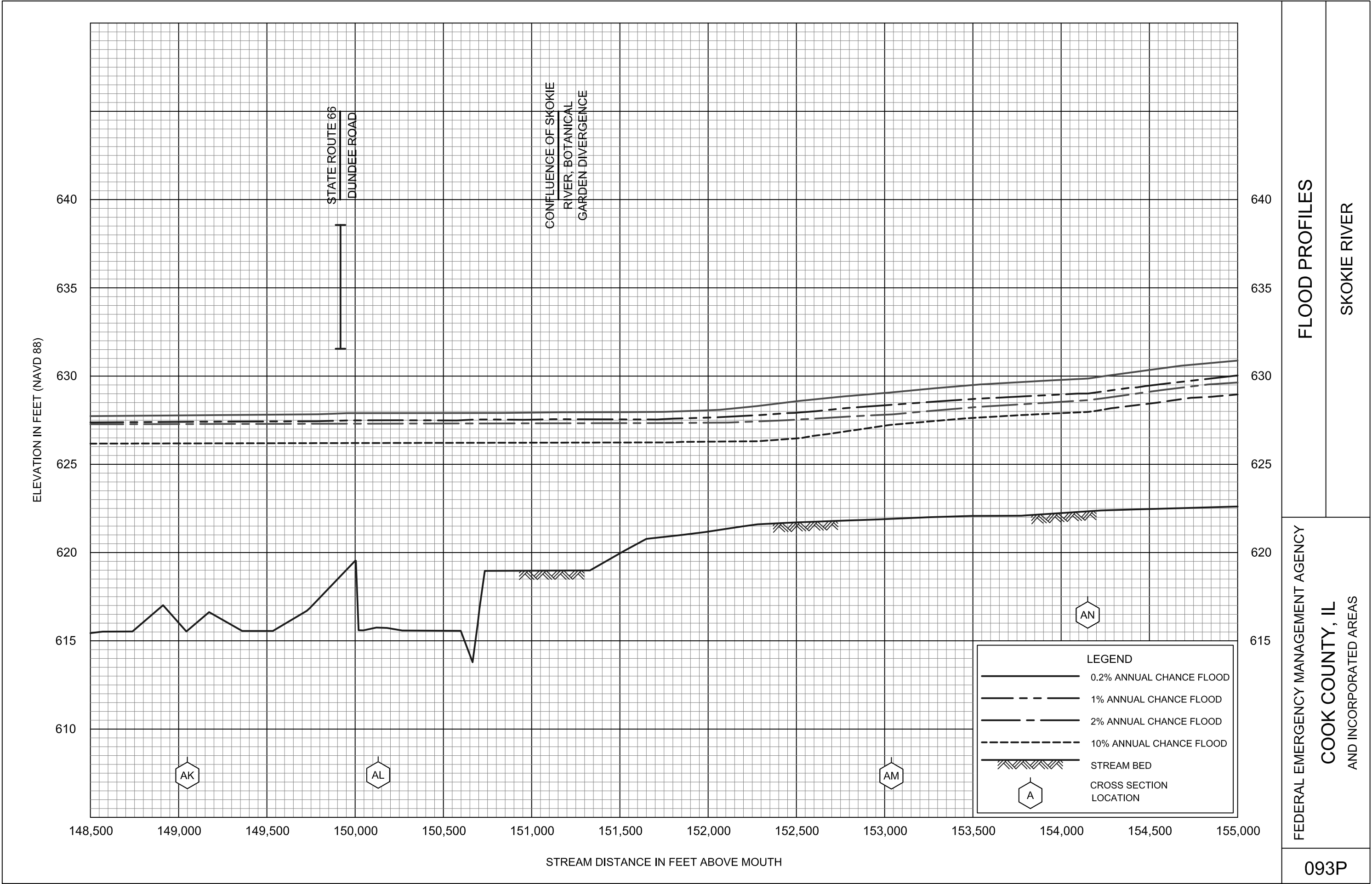


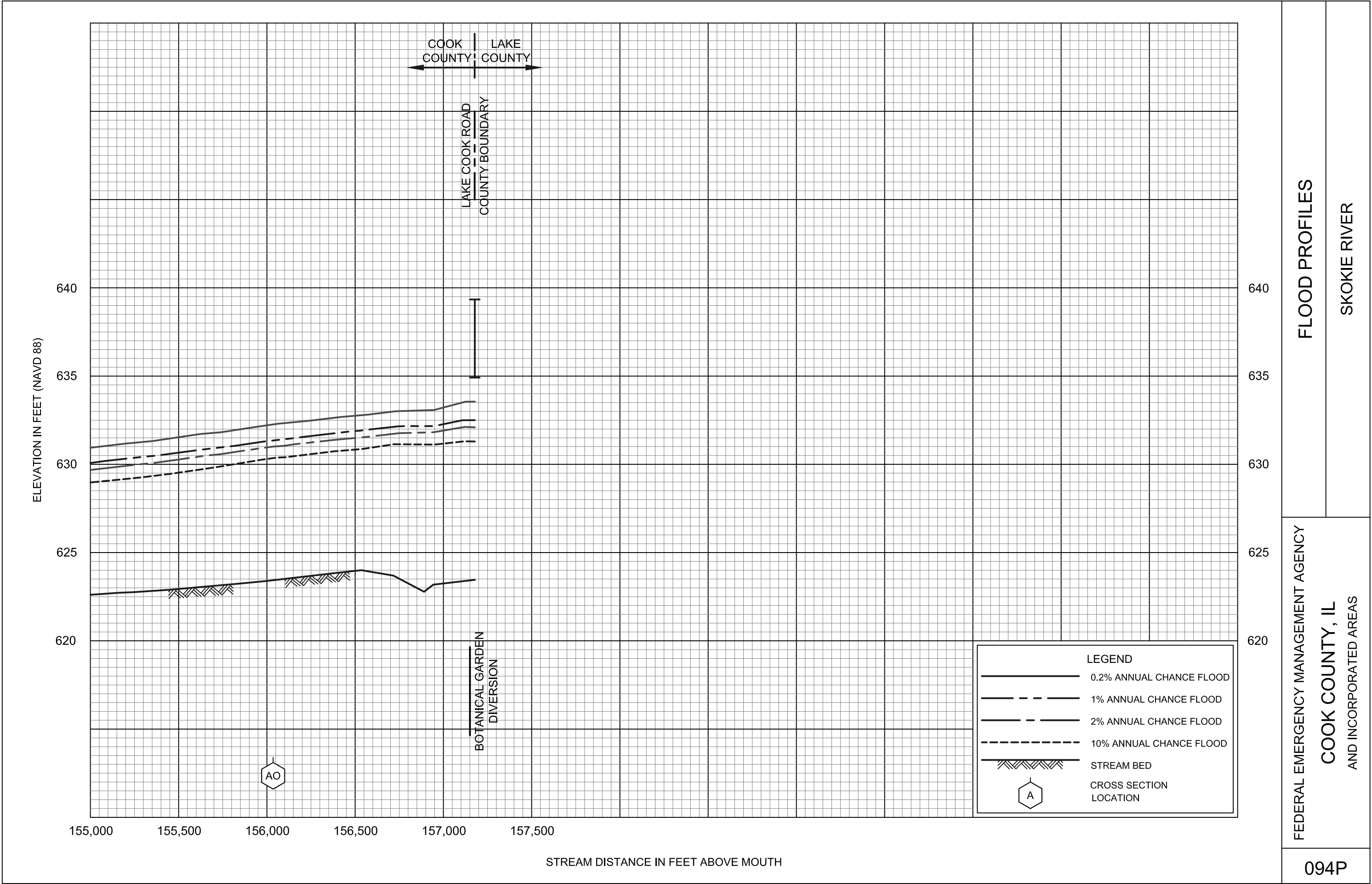
FLOOD PROFILES

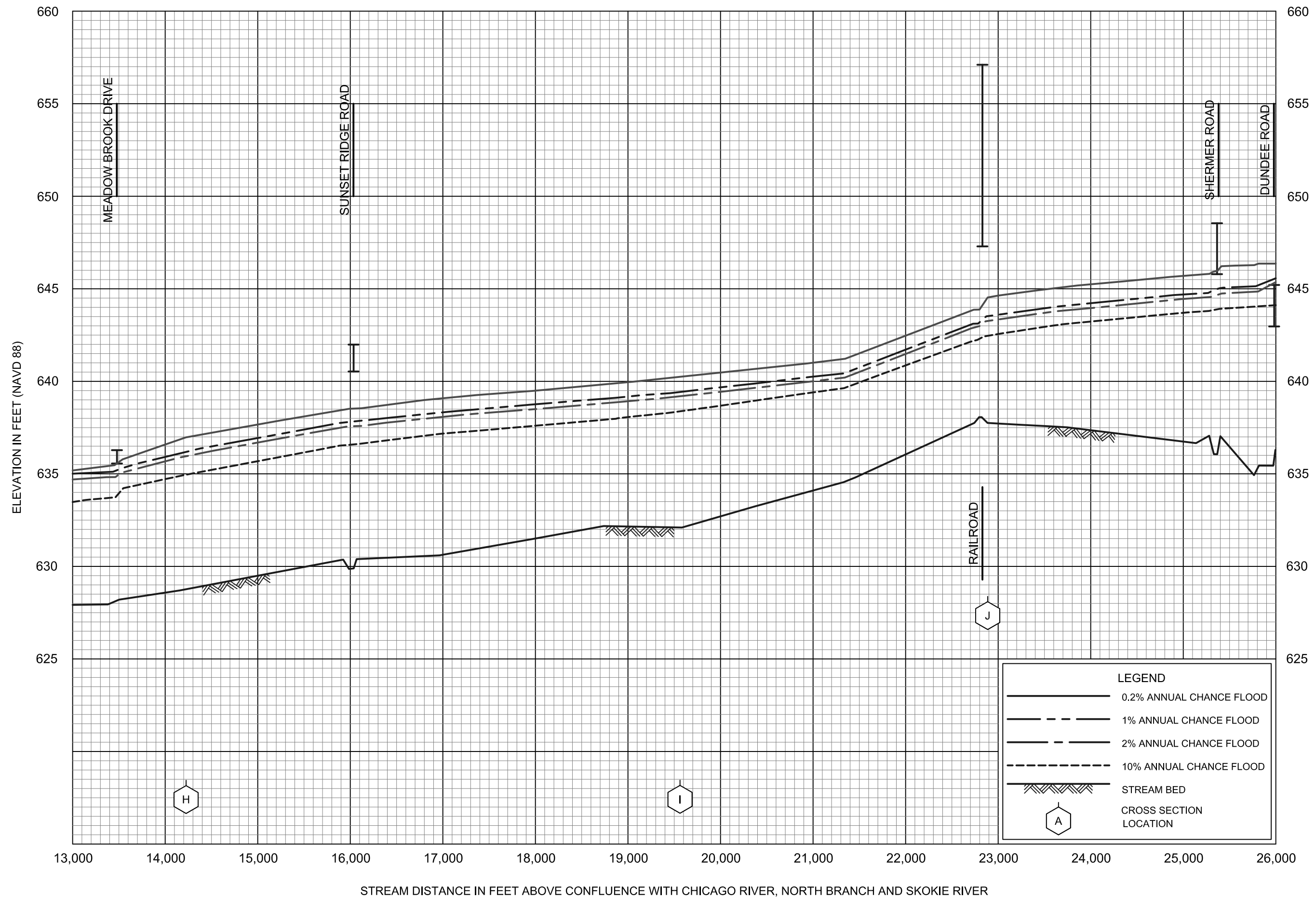
SKOKIE RIVER

FEDERAL EMERGENCY MANAGEMENT AGENCY
COOK COUNTY, IL
AND INCORPORATED AREAS

092P







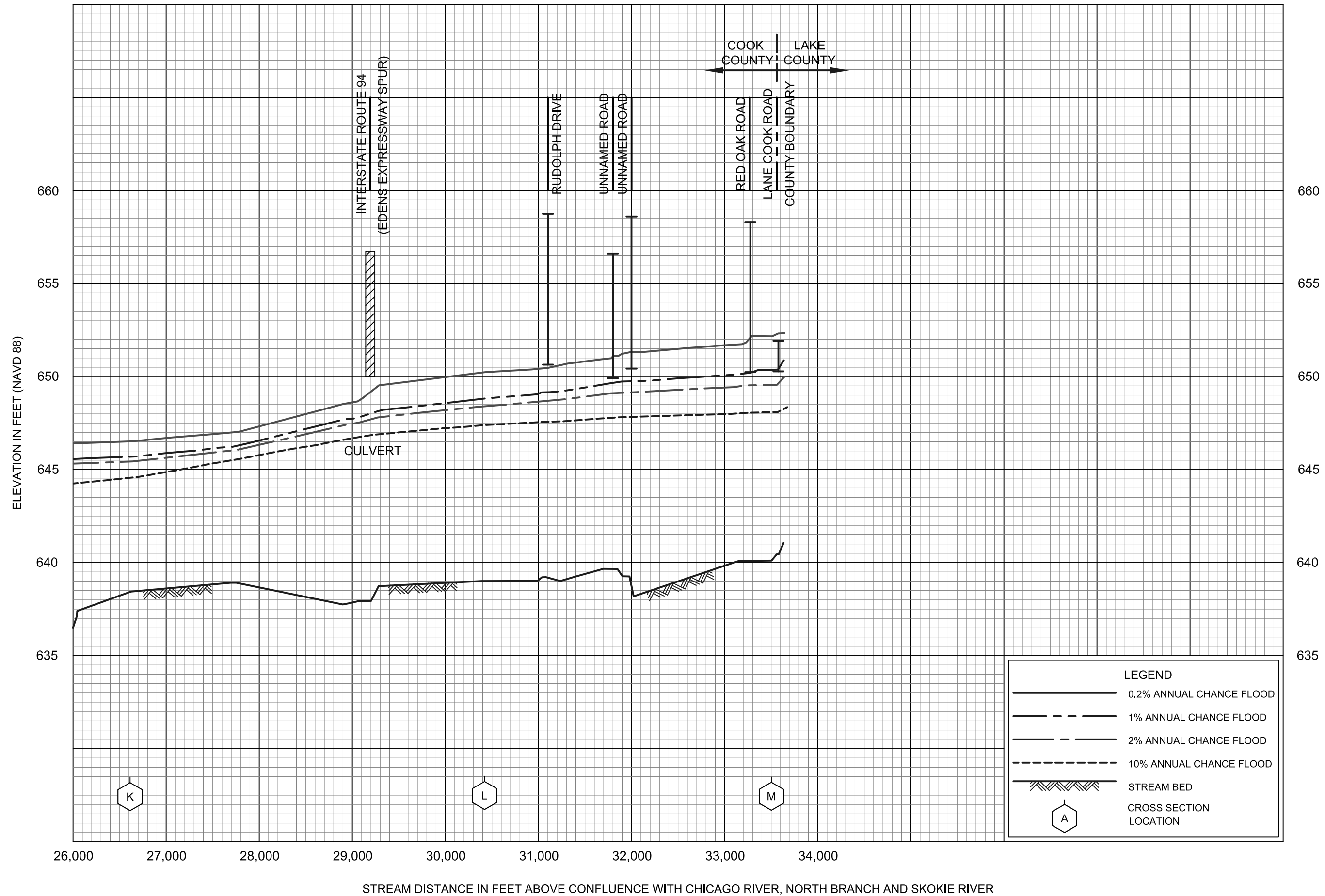
FLOOD PROFILES

CHICAGO RIVER, NORTH BRANCH, MIDDLE FORK

FEDERAL EMERGENCY MANAGEMENT AGENCY

COOK COUNTY, IL
AND INCORPORATED AREAS

096P



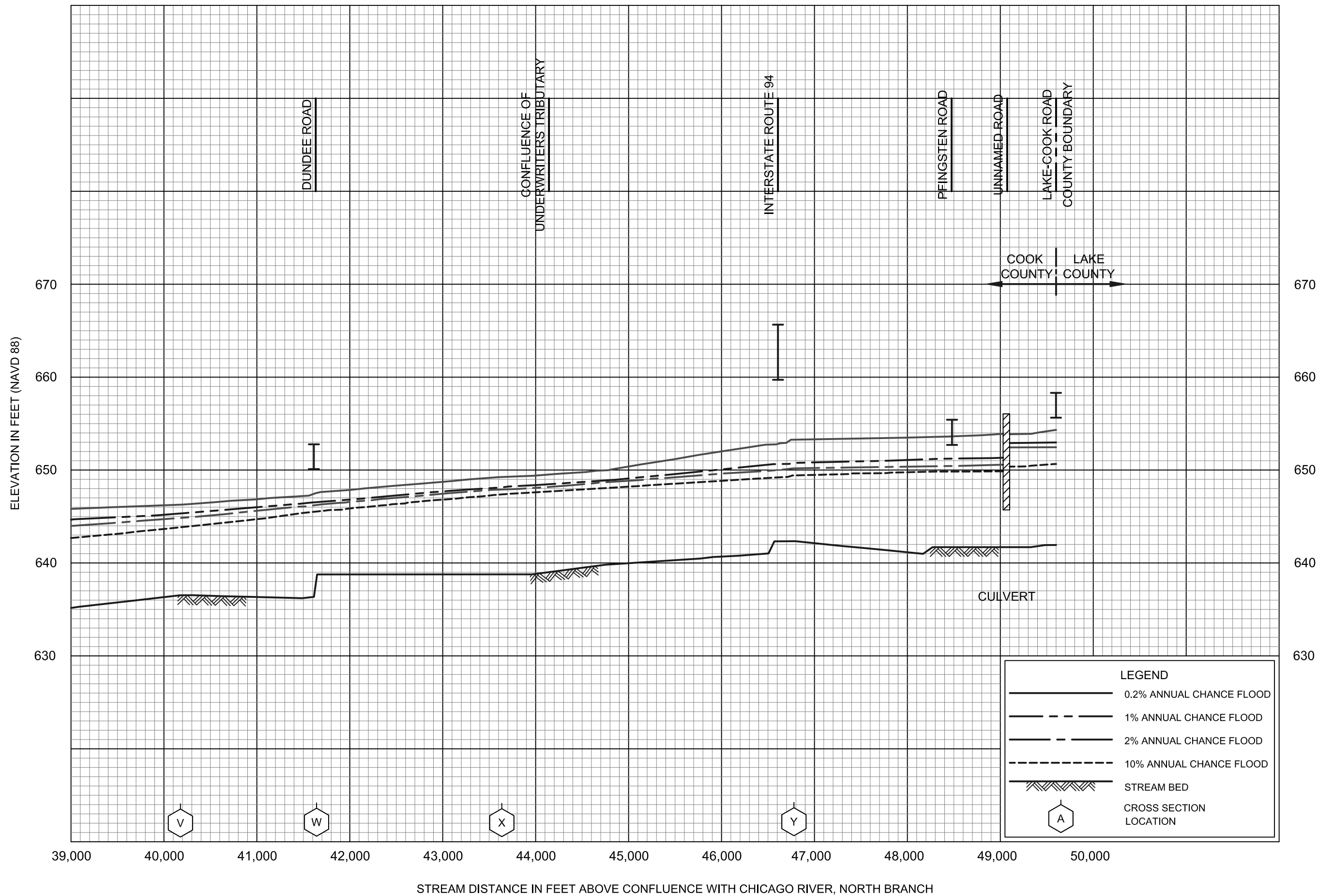
FLOOD PROFILES

CHICAGO RIVER, NORTH BRANCH, MIDDLE FORK

FEDERAL EMERGENCY MANAGEMENT AGENCY

COOK COUNTY, IL
AND INCORPORATED AREAS

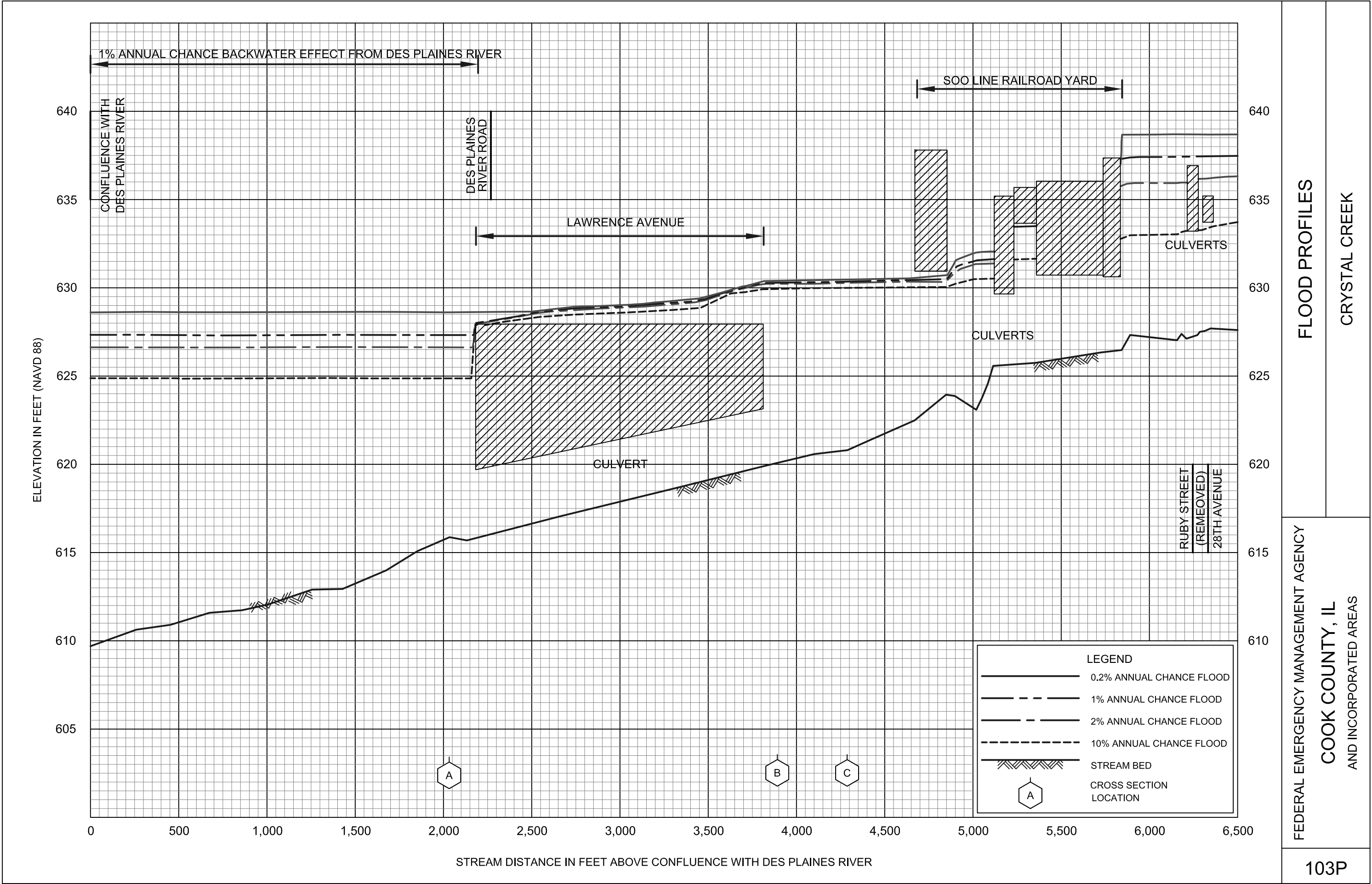
097P



FLOOD PROFILES

COOK COUNTY, IL
AND INCORPORATED AREAS

101P

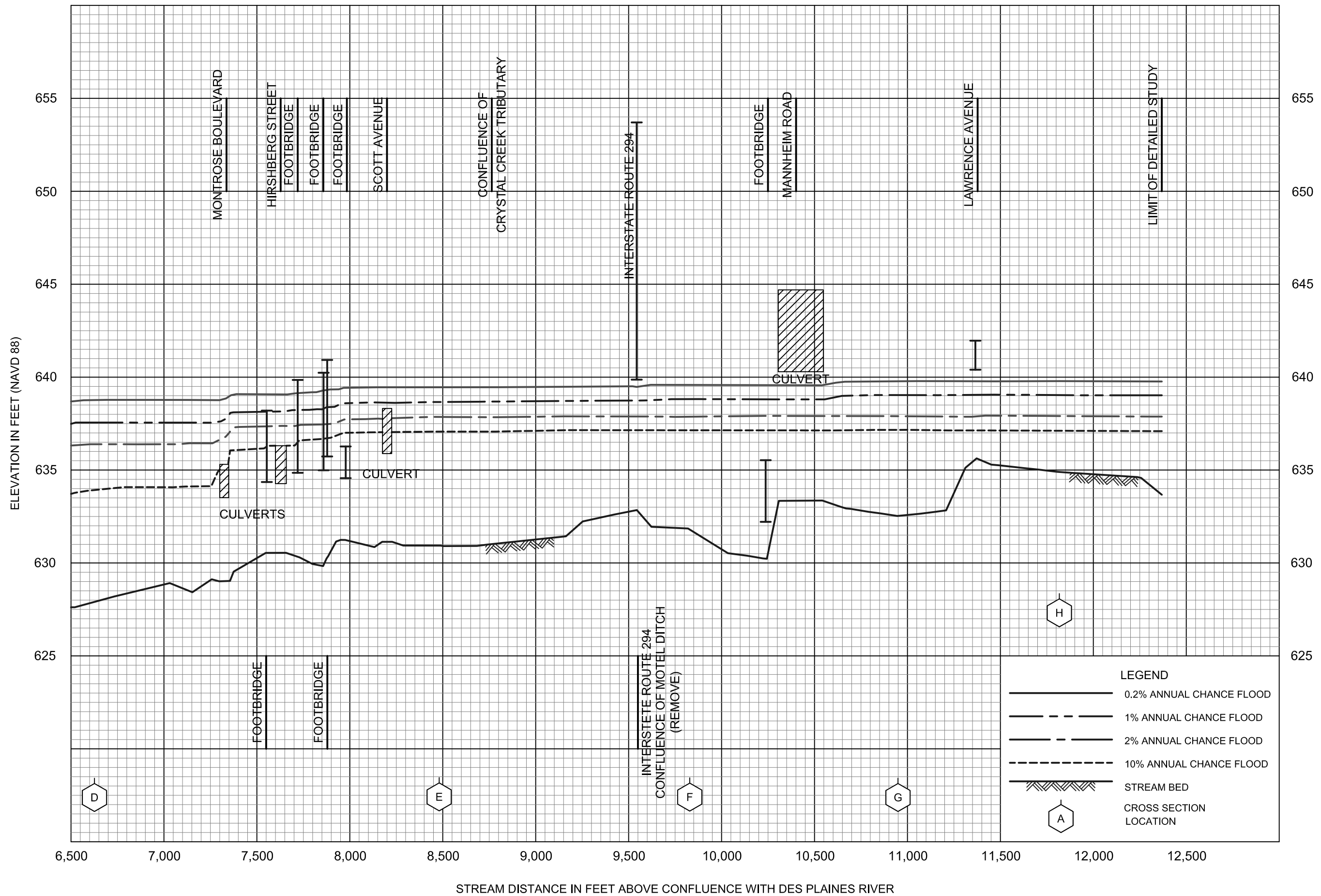


FLOOD PROFILES

CRYSTAL CREEK

FEDERAL EMERGENCY MANAGEMENT AGENCY

COOK COUNTY, IL
AND INCORPORATED AREAS



STREAM DISTANCE IN FEET ABOVE CONFLUENCE WITH DES PLAINES RIVER

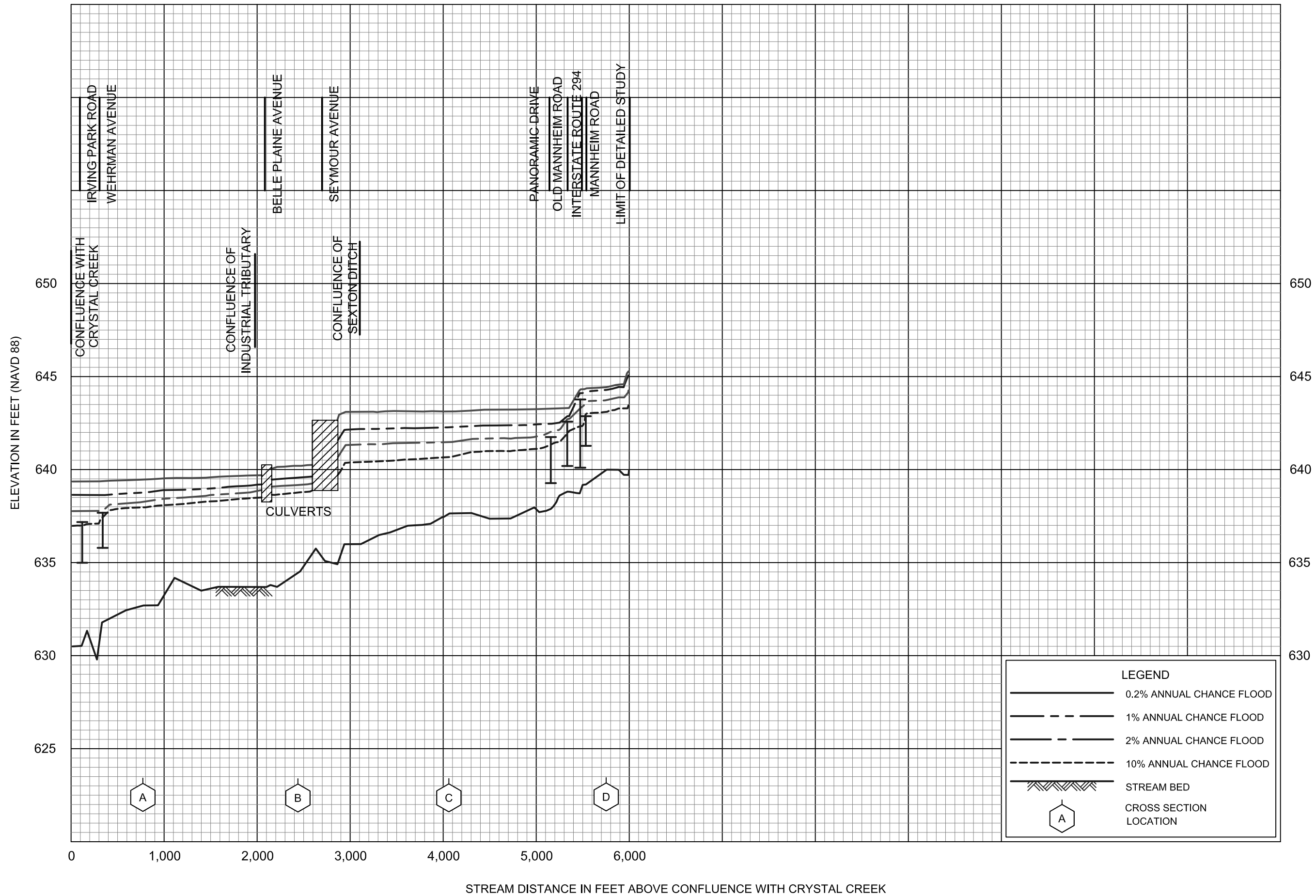
FLOOD PROFILES

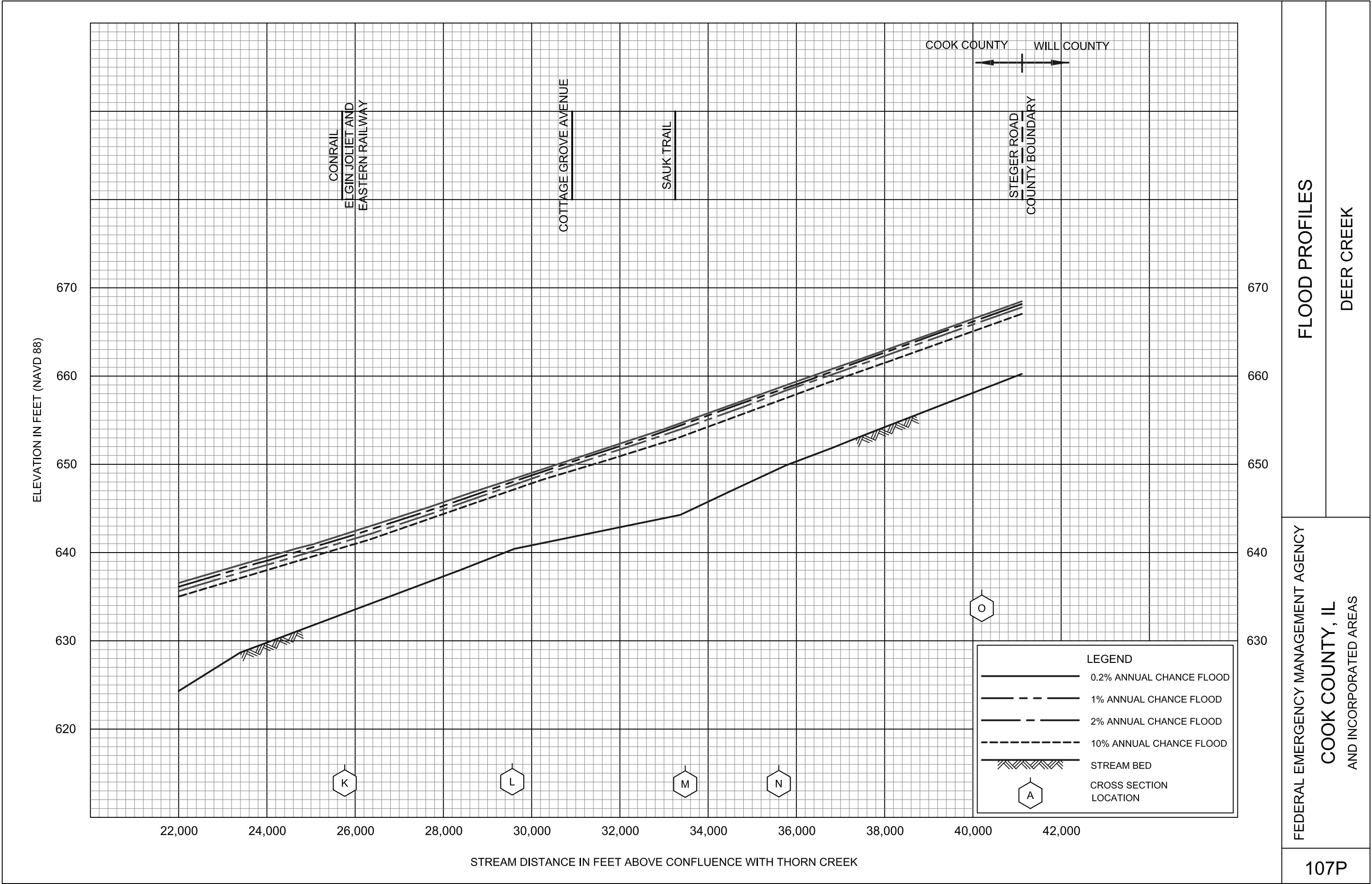
CRYSTAL CREEK

FEDERAL EMERGENCY MANAGEMENT AGENCY

COOK COUNTY, IL
AND INCORPORATED AREAS

104P



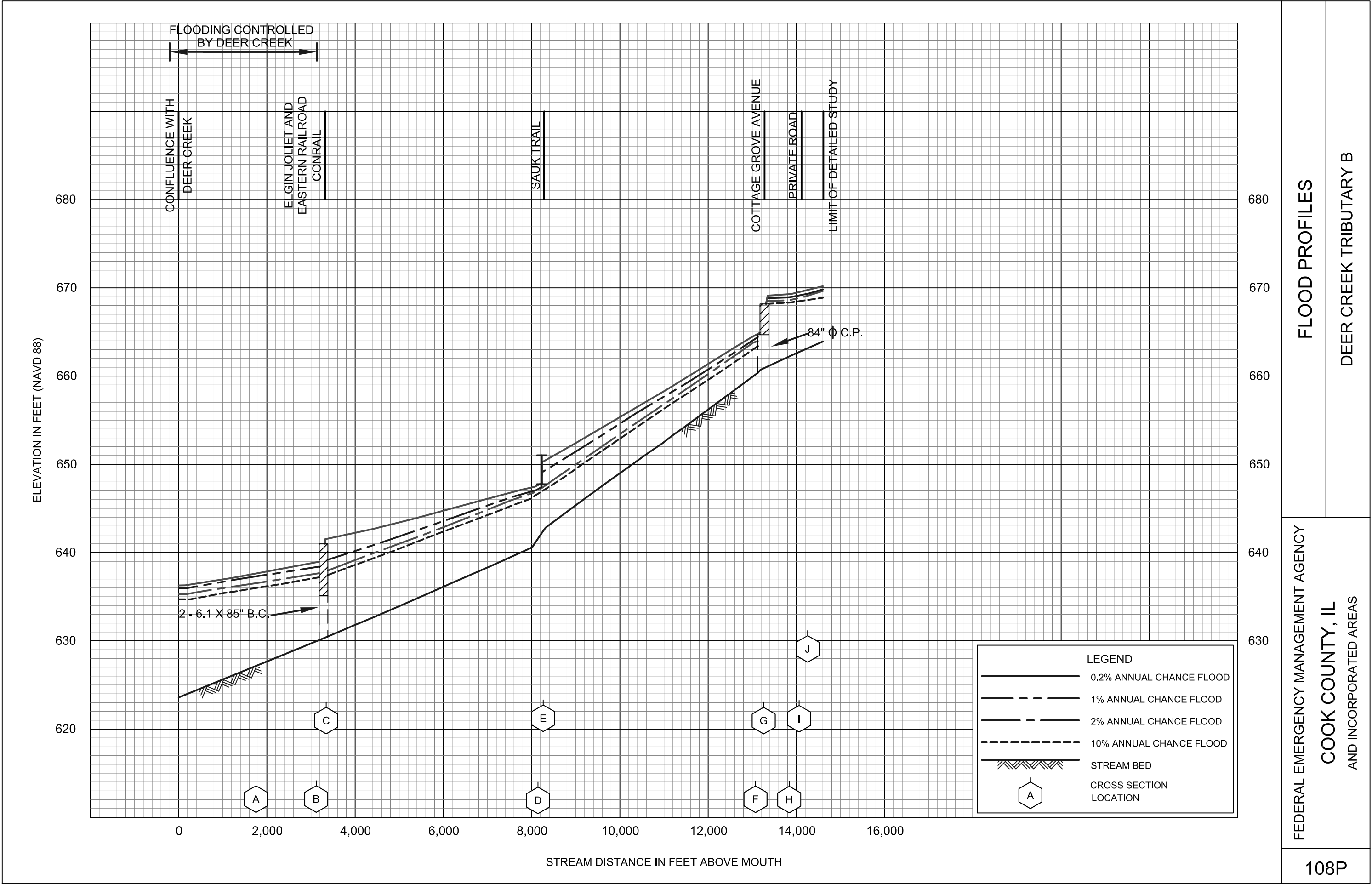


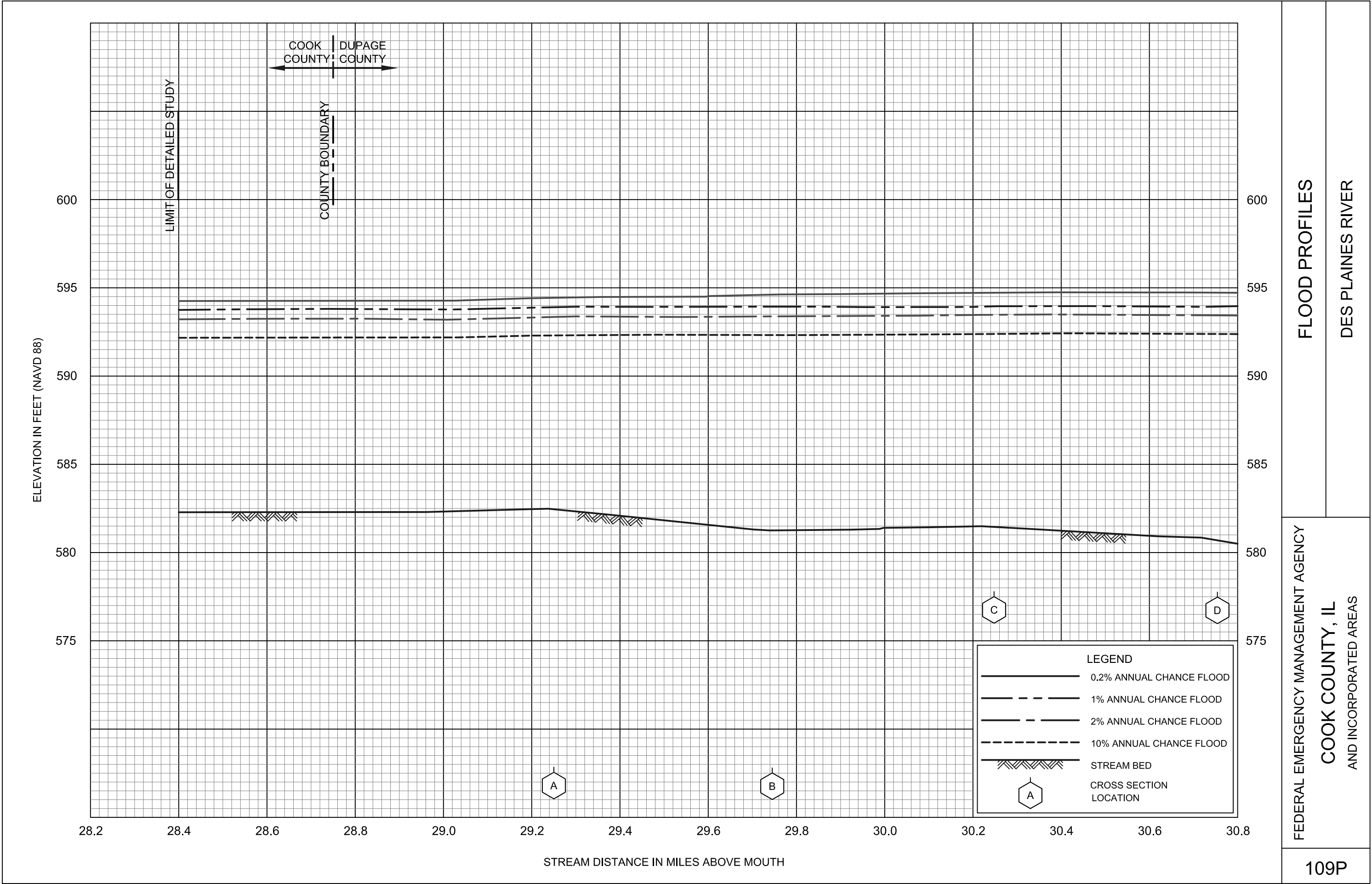
FLOOD PROFILES

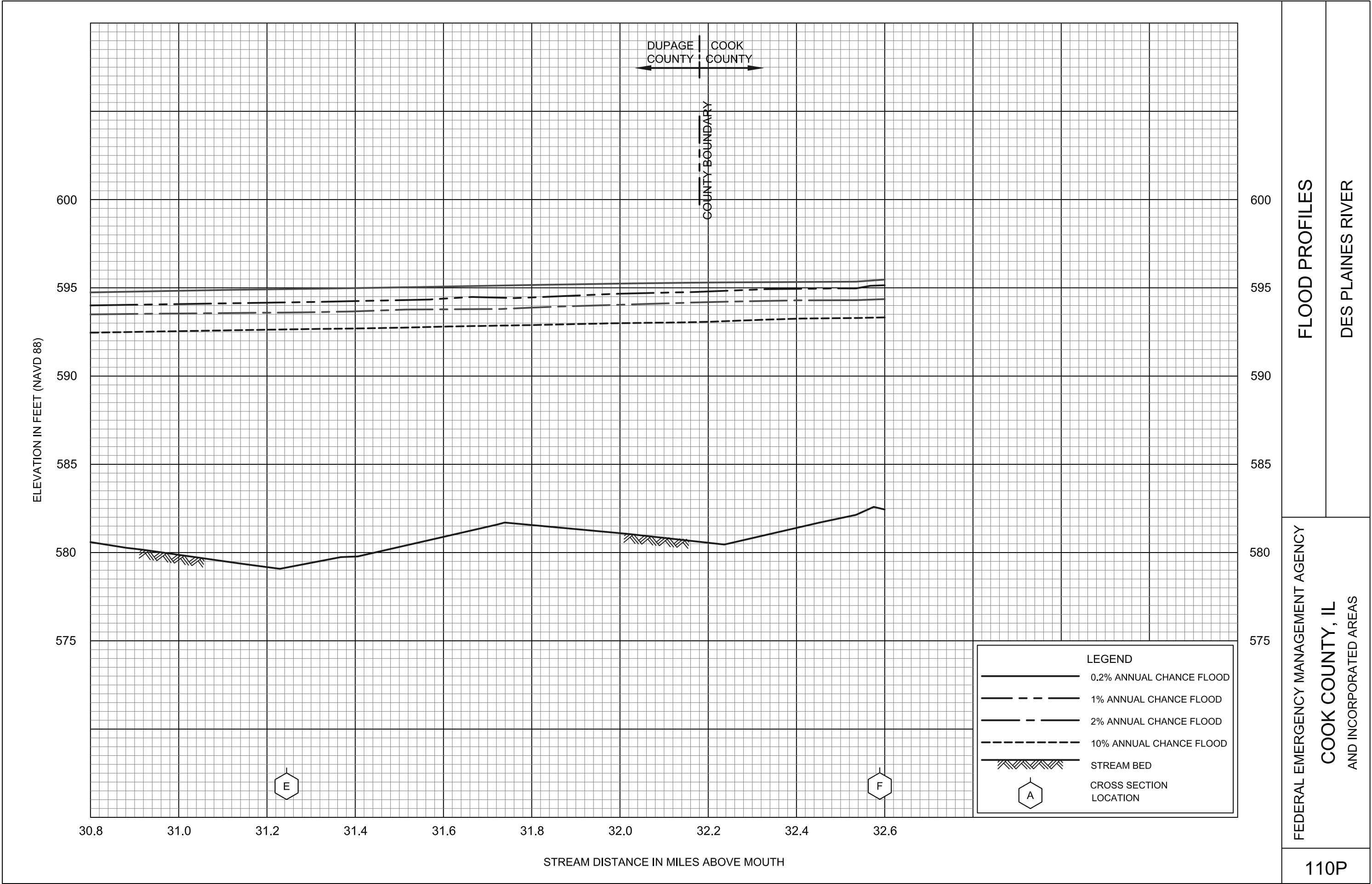
DEER CREEK

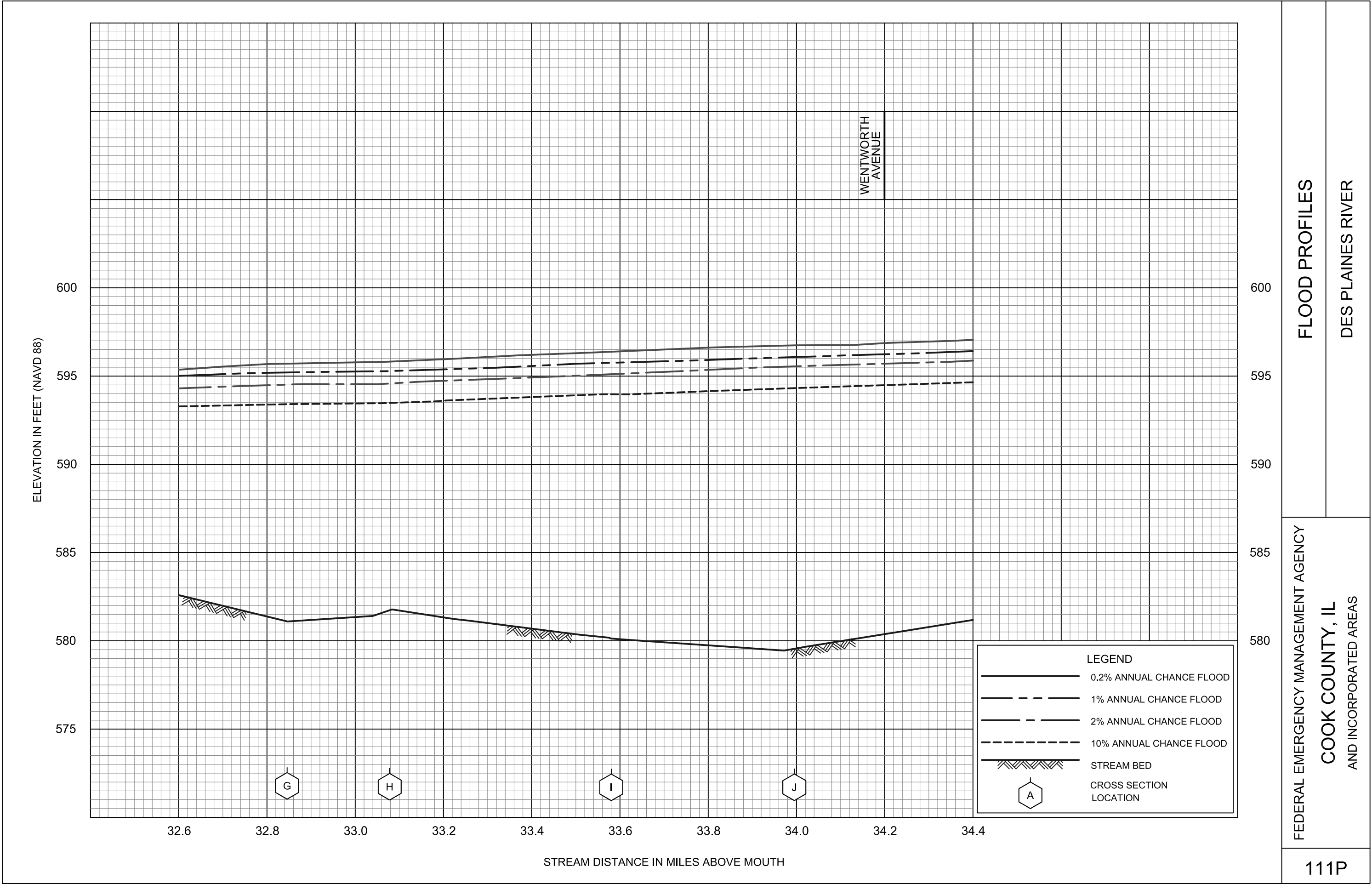
FEDERAL EMERGENCY MANAGEMENT AGENCY

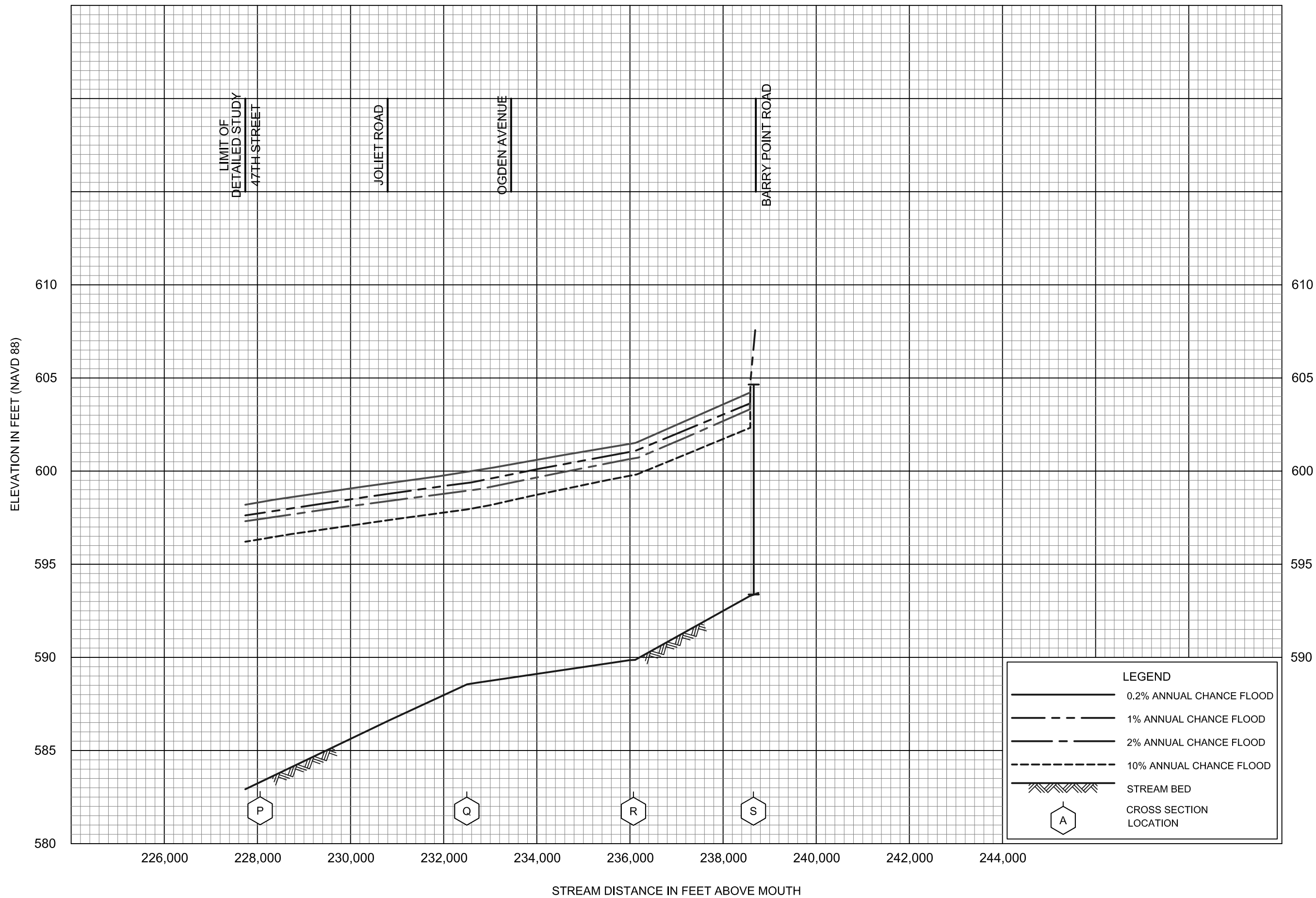
COOK COUNTY, IL
AND INCORPORATED AREAS











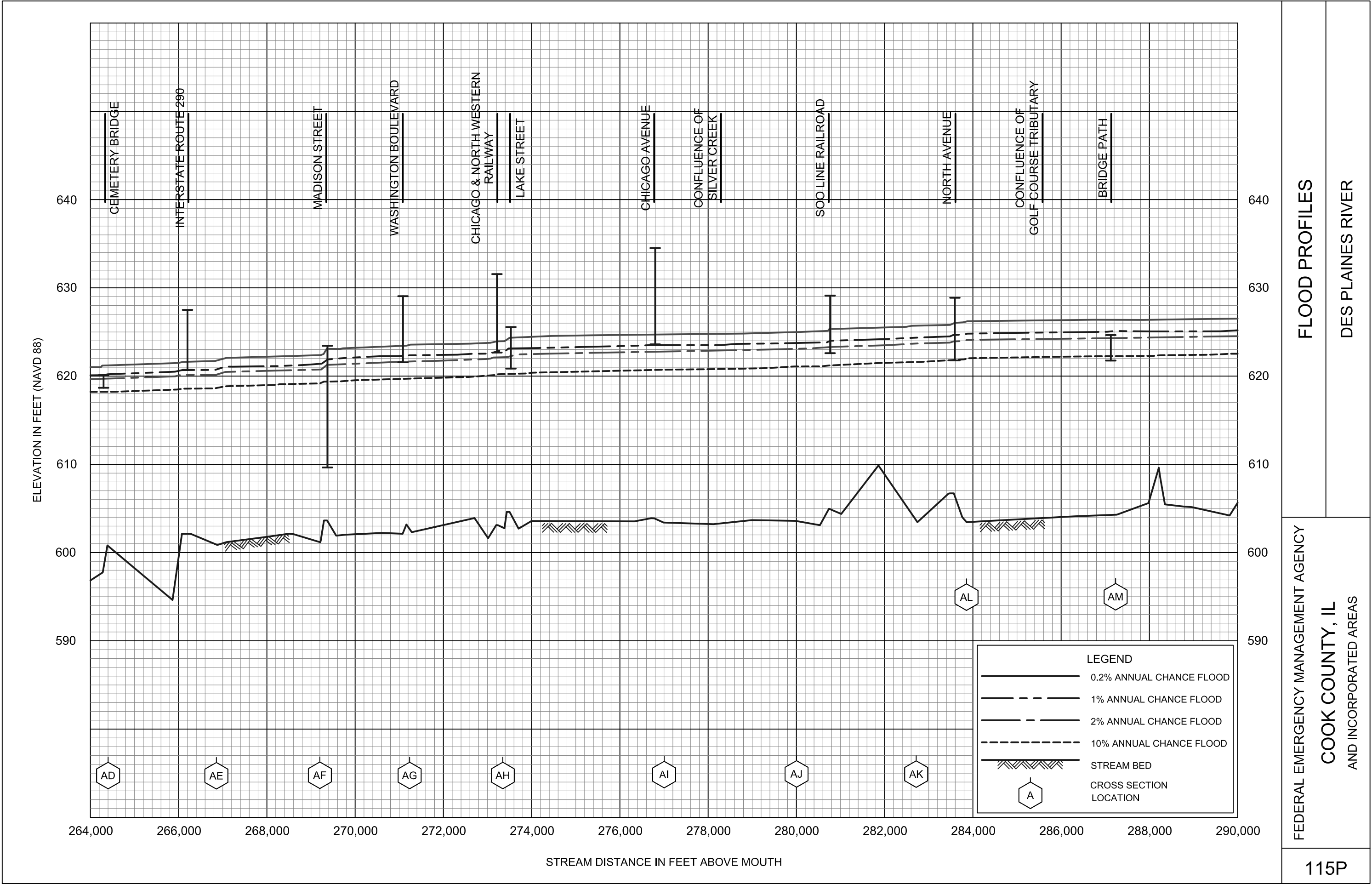
FEDERAL EMERGENCY MANAGEMENT AGENCY

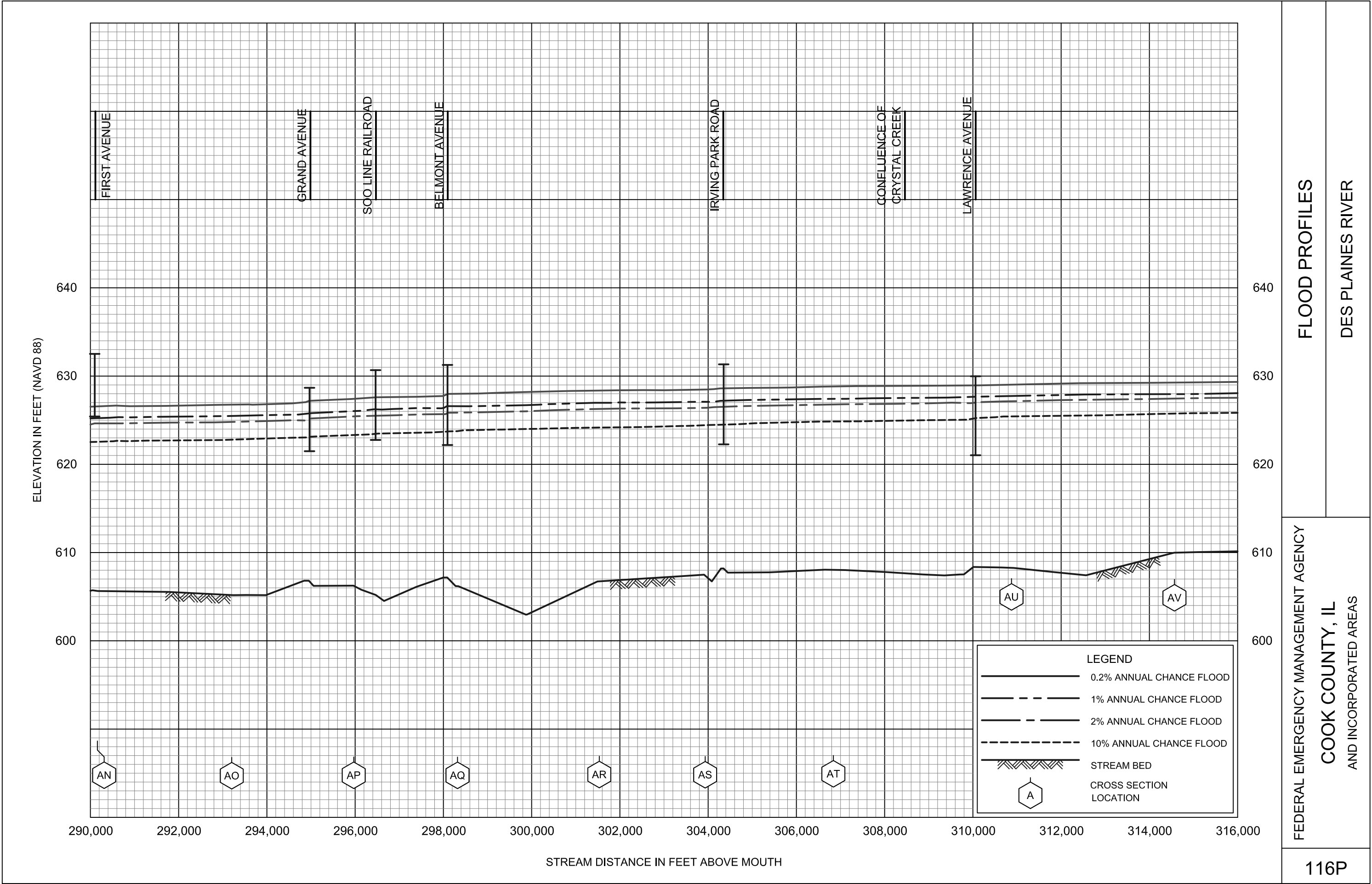
COOK COUNTY, IL
AND INCORPORATED AREAS

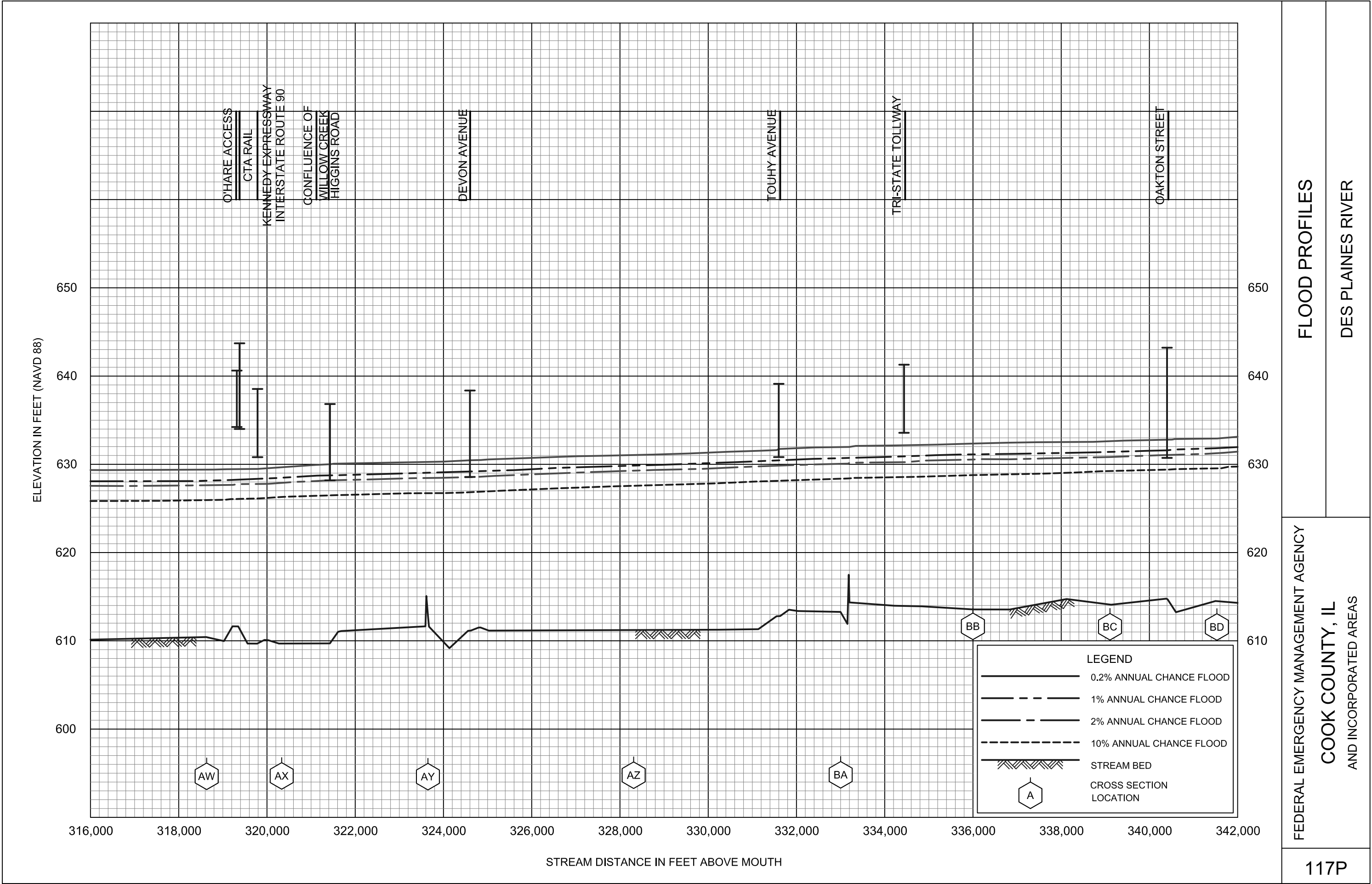
FLOOD PROFILES

DES PLAINES RIVER

113P





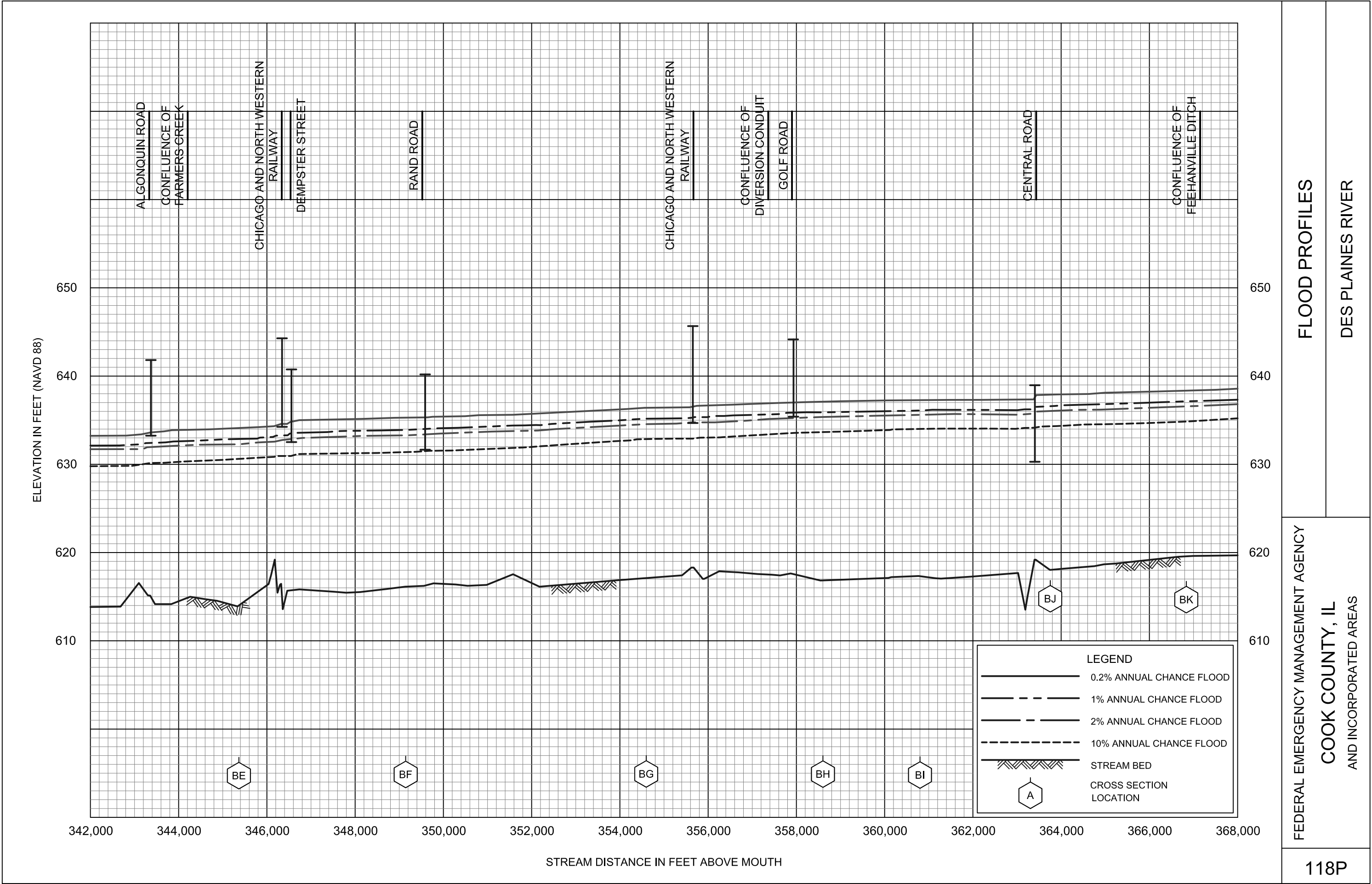


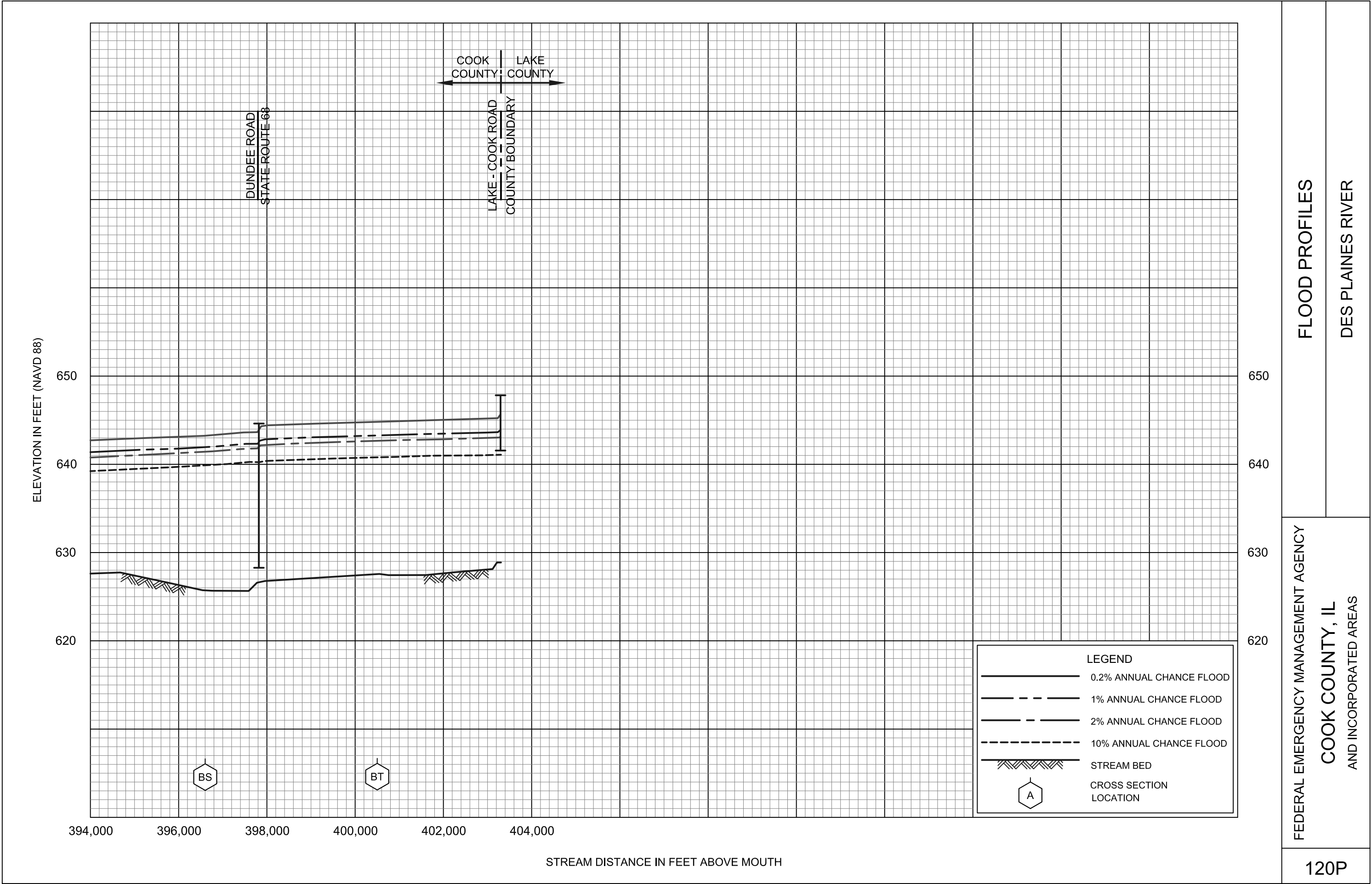
FLOOD PROFILES


DES PLAINES RIVER

FEDERAL EMERGENCY MANAGEMENT AGENCY

COOK COUNTY, IL
AND INCORPORATED AREAS



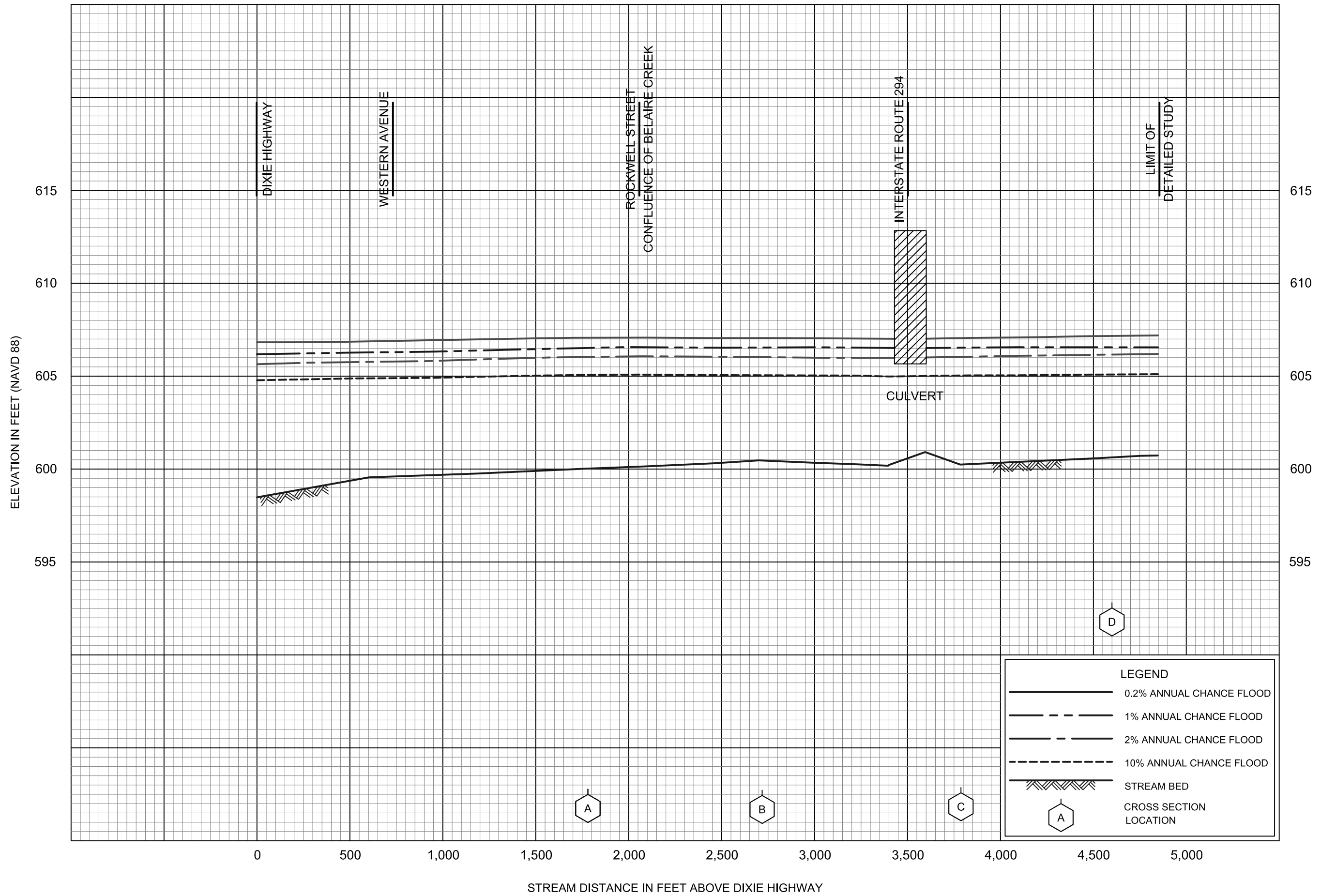




FLOOD PROFILES

DES PLAINES RIVER TRIBUTARY A

FEDERAL EMERGENCY MANAGEMENT AGENCY
COOK COUNTY, IL
AND INCORPORATED AREAS



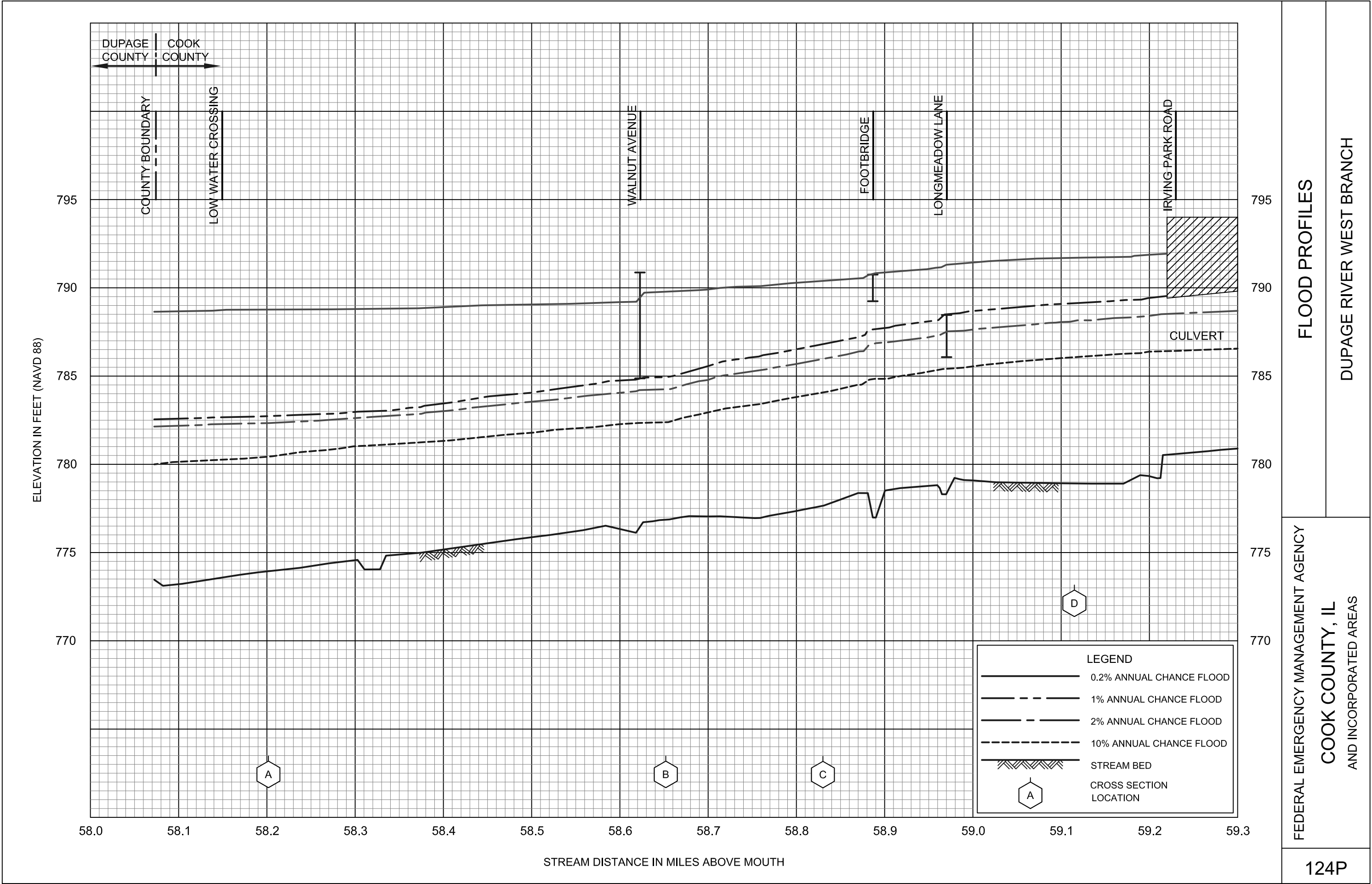
FEDERAL EMERGENCY MANAGEMENT AGENCY

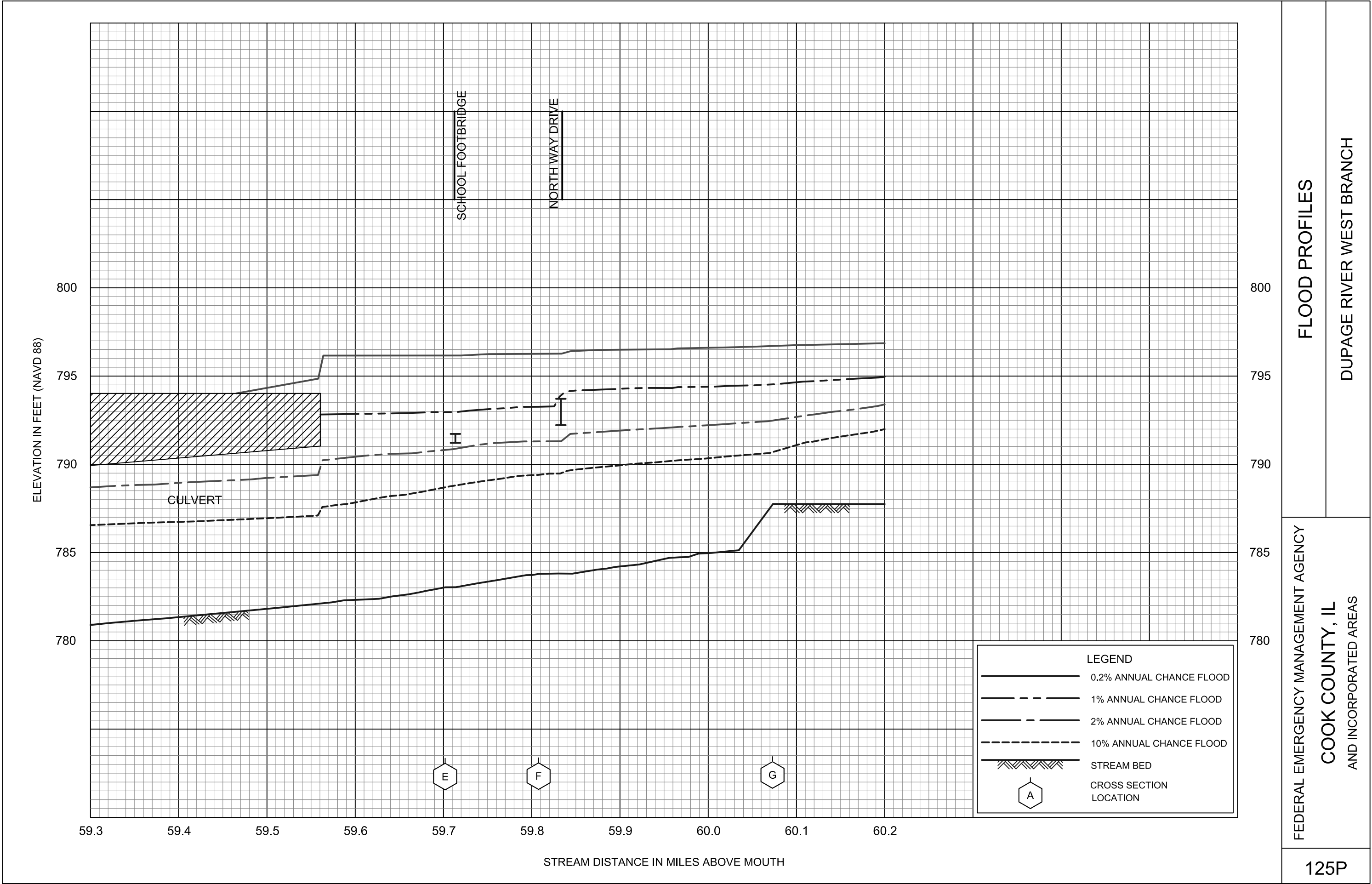
COOK COUNTY, IL
AND INCORPORATED AREAS

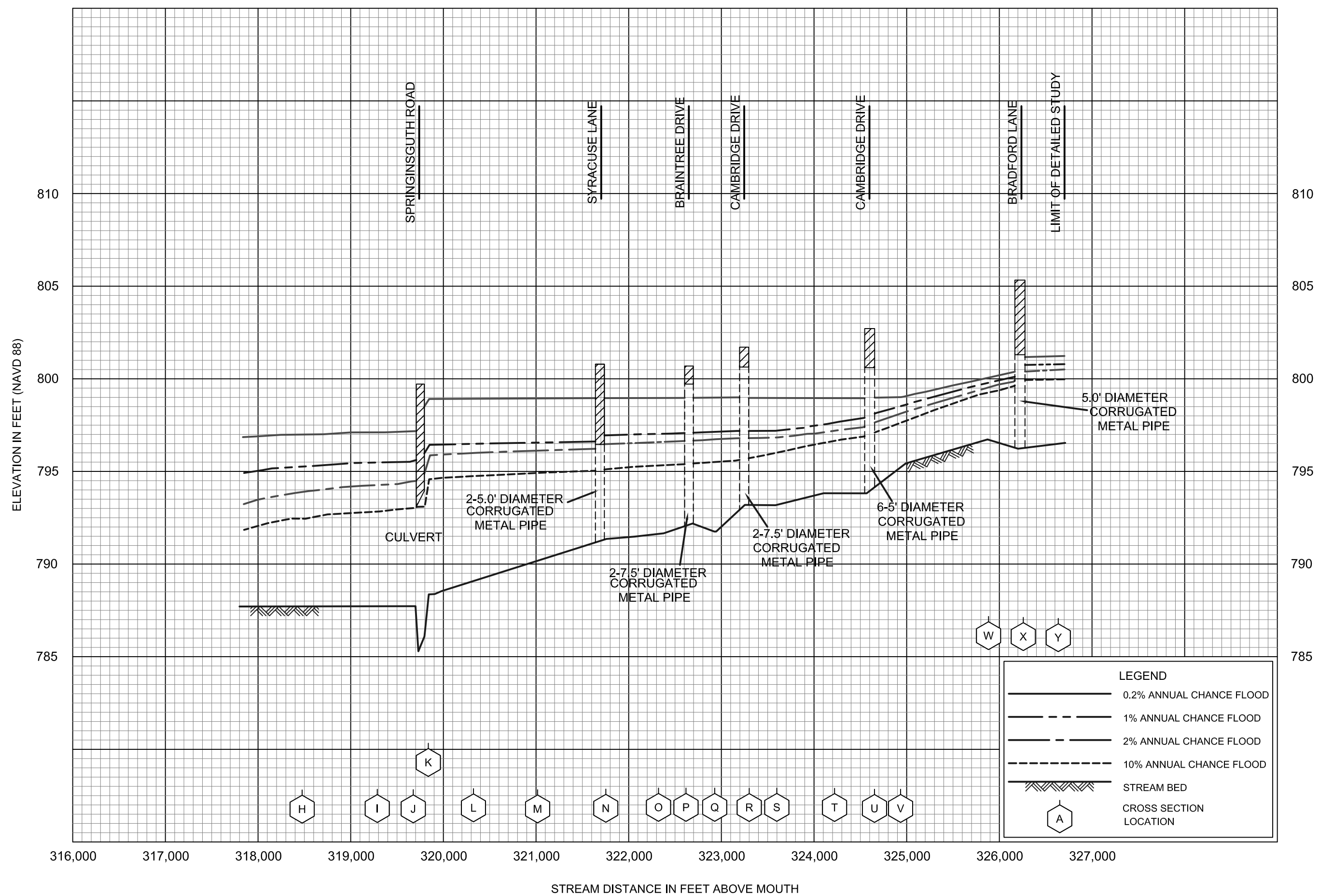
FLOOD PROFILES

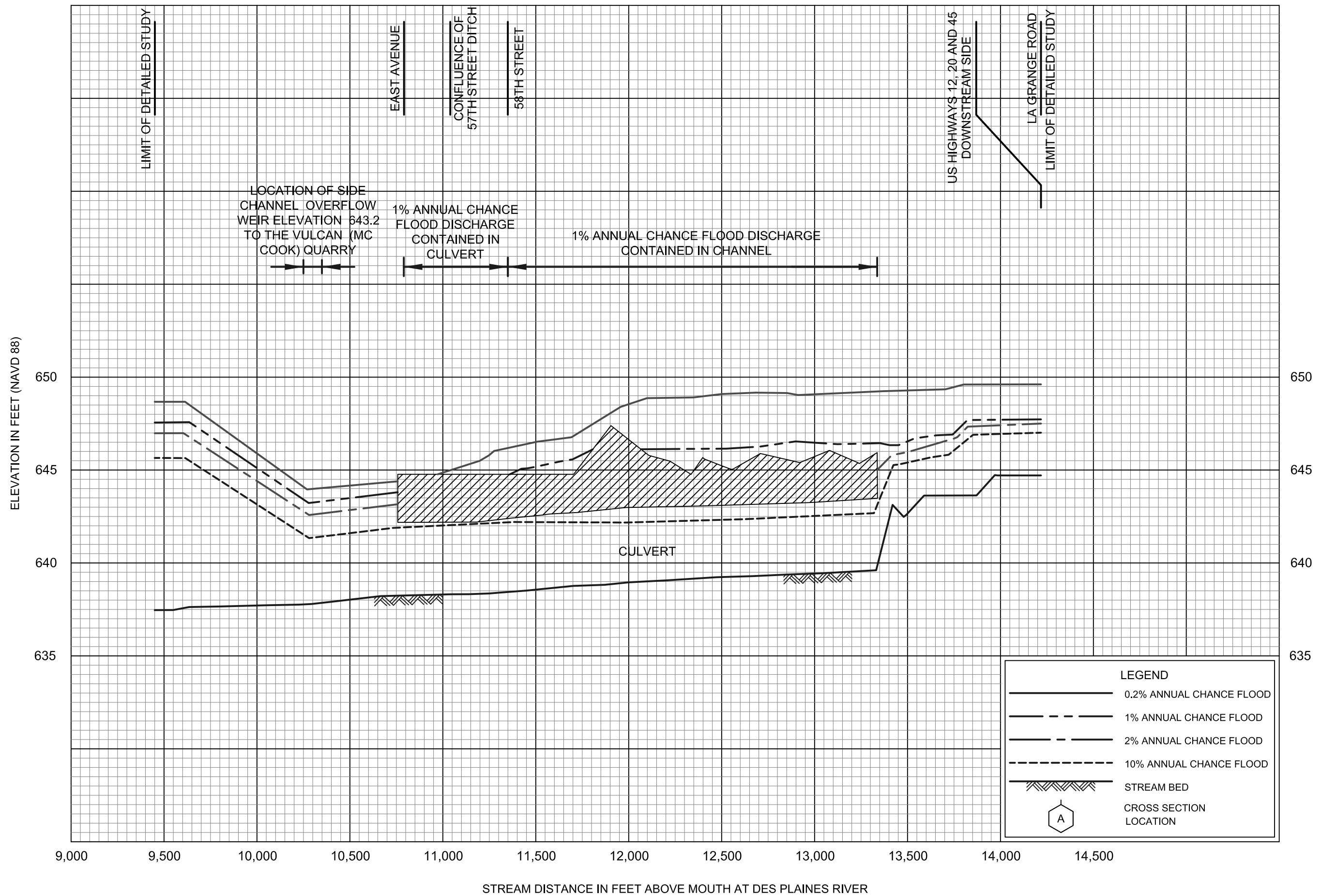
DIXIE CREEK

123P









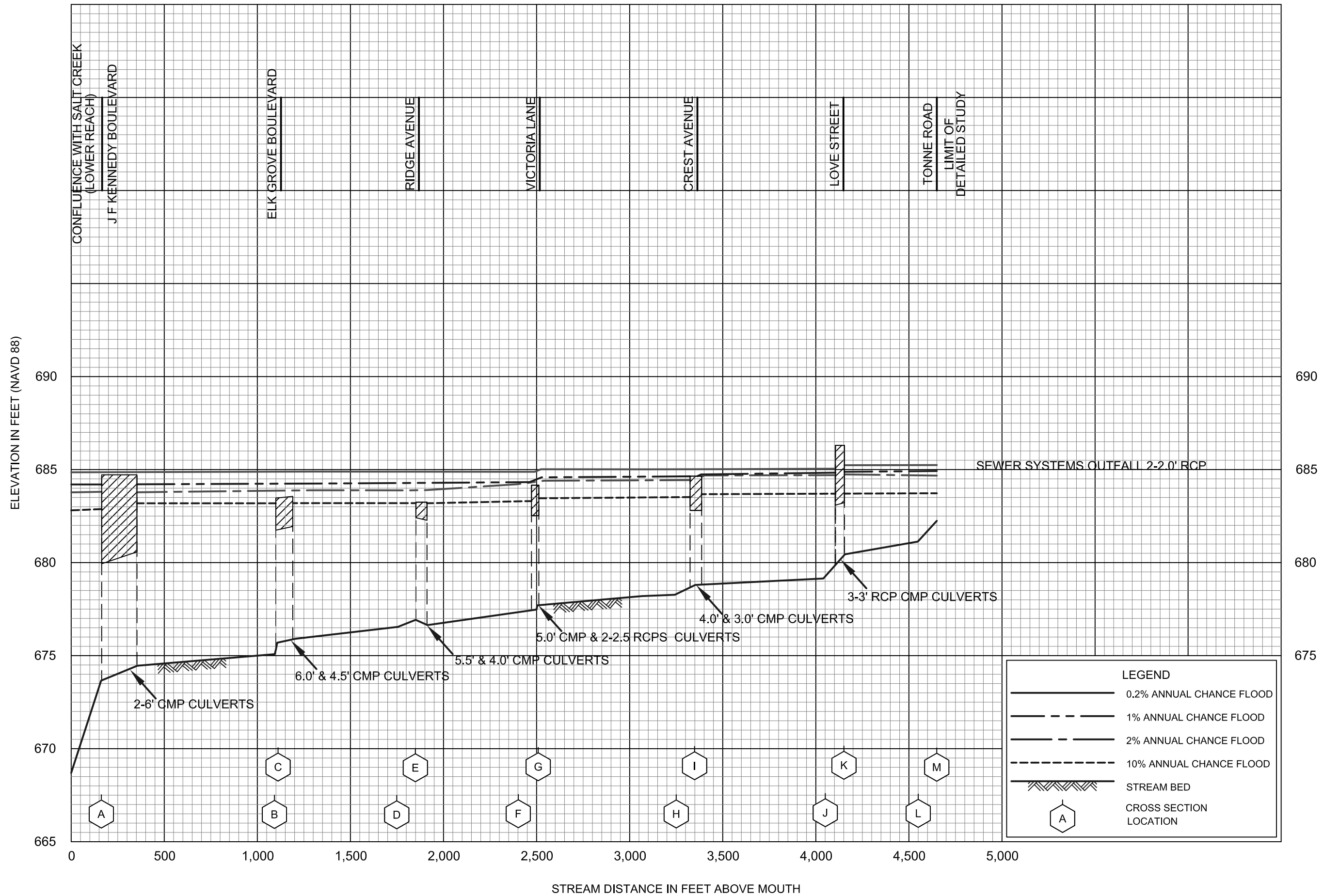
FLOOD PROFILES

EAST AVENUE DITCH

FEDERAL EMERGENCY MANAGEMENT AGENCY

COOK COUNTY, IL
AND INCORPORATED AREAS

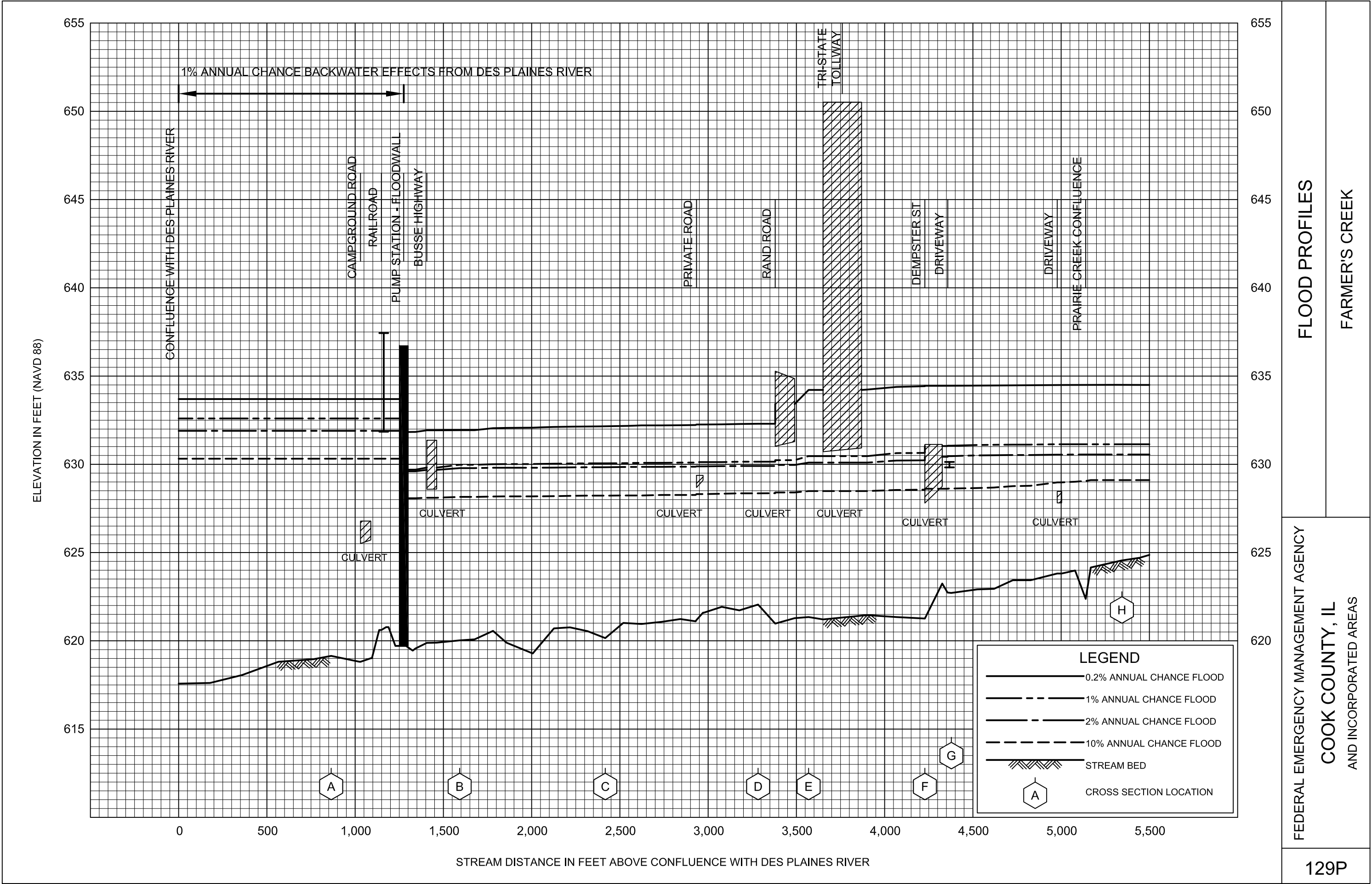
127P

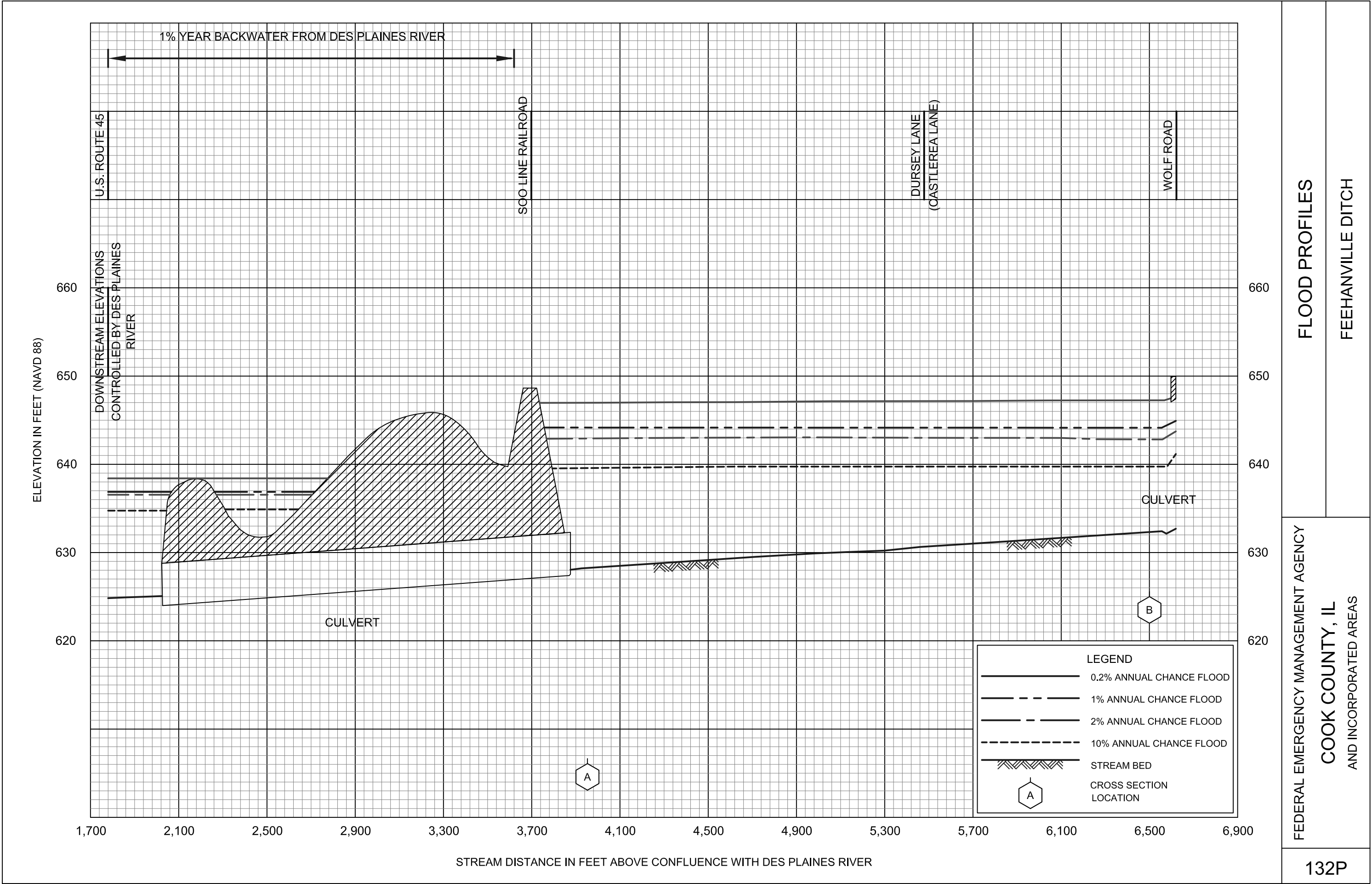


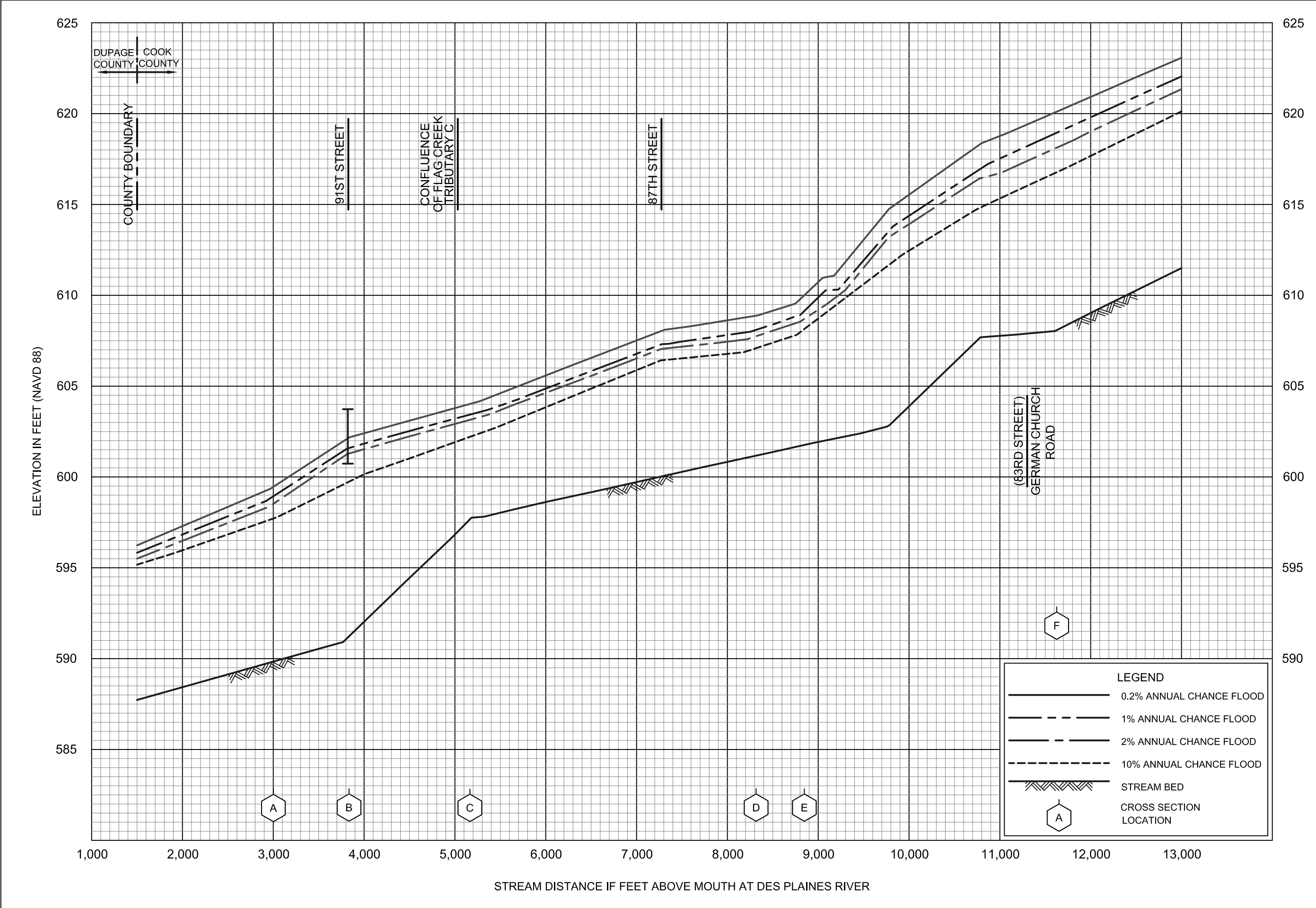
FLOOD PROFILES

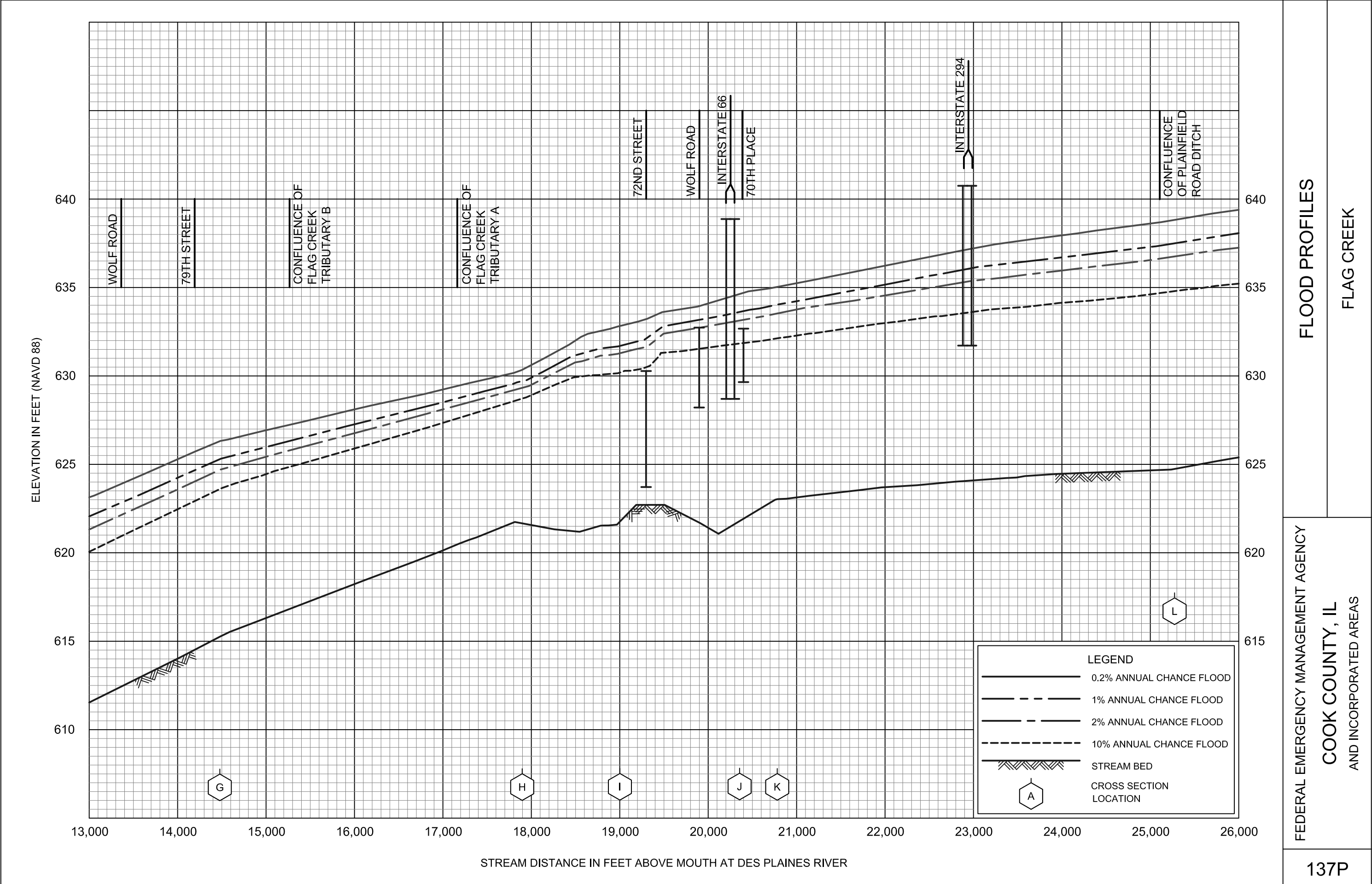
COOK COUNTY, IL
AND INCORPORATED AREAS

ELK GROVE BOULEVARD DRAINAGE DITCH







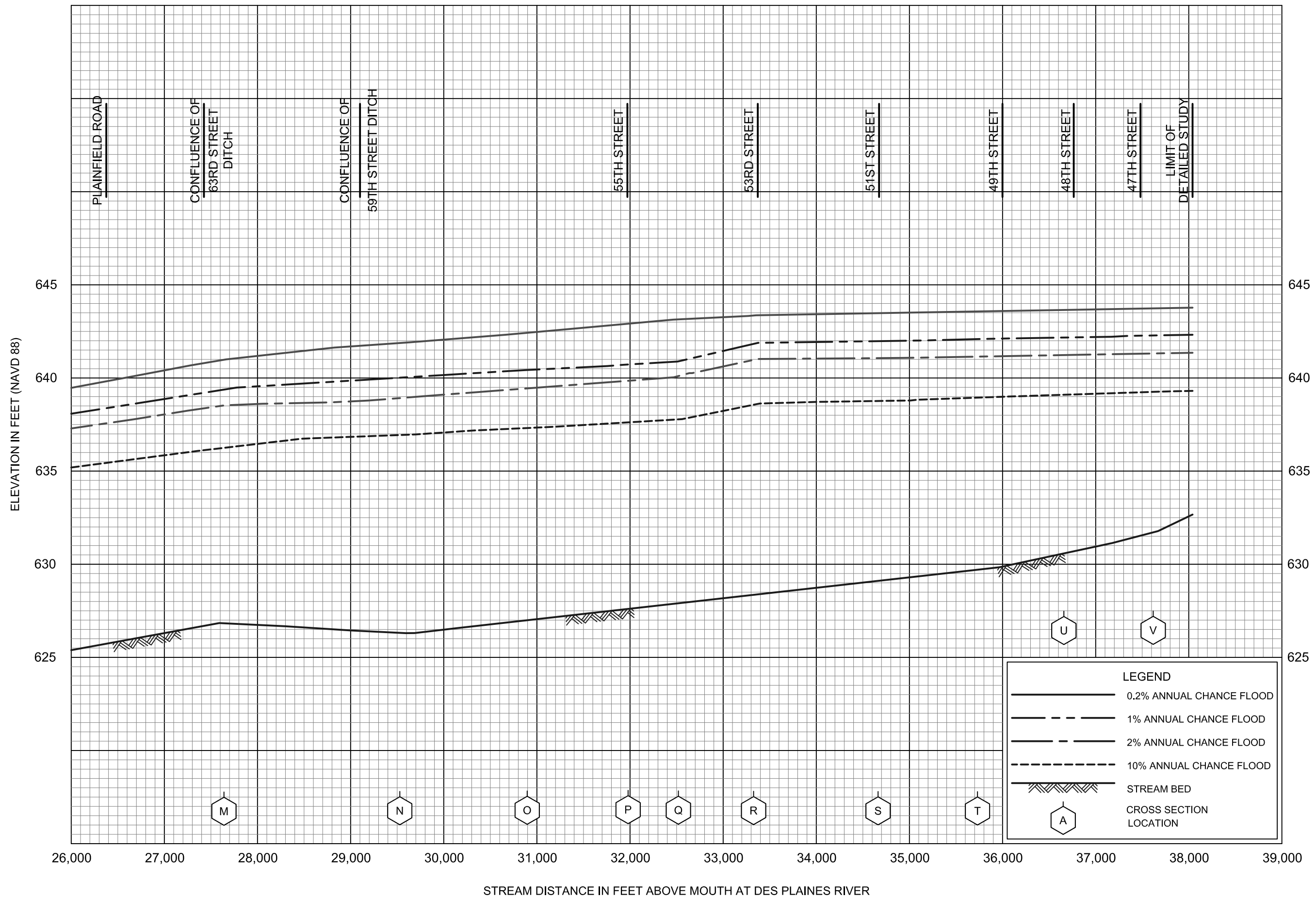


FLOOD PROFILES

FLAG CREEK

FEDERAL EMERGENCY MANAGEMENT AGENCY

COOK COUNTY, IL
AND INCORPORATED AREAS



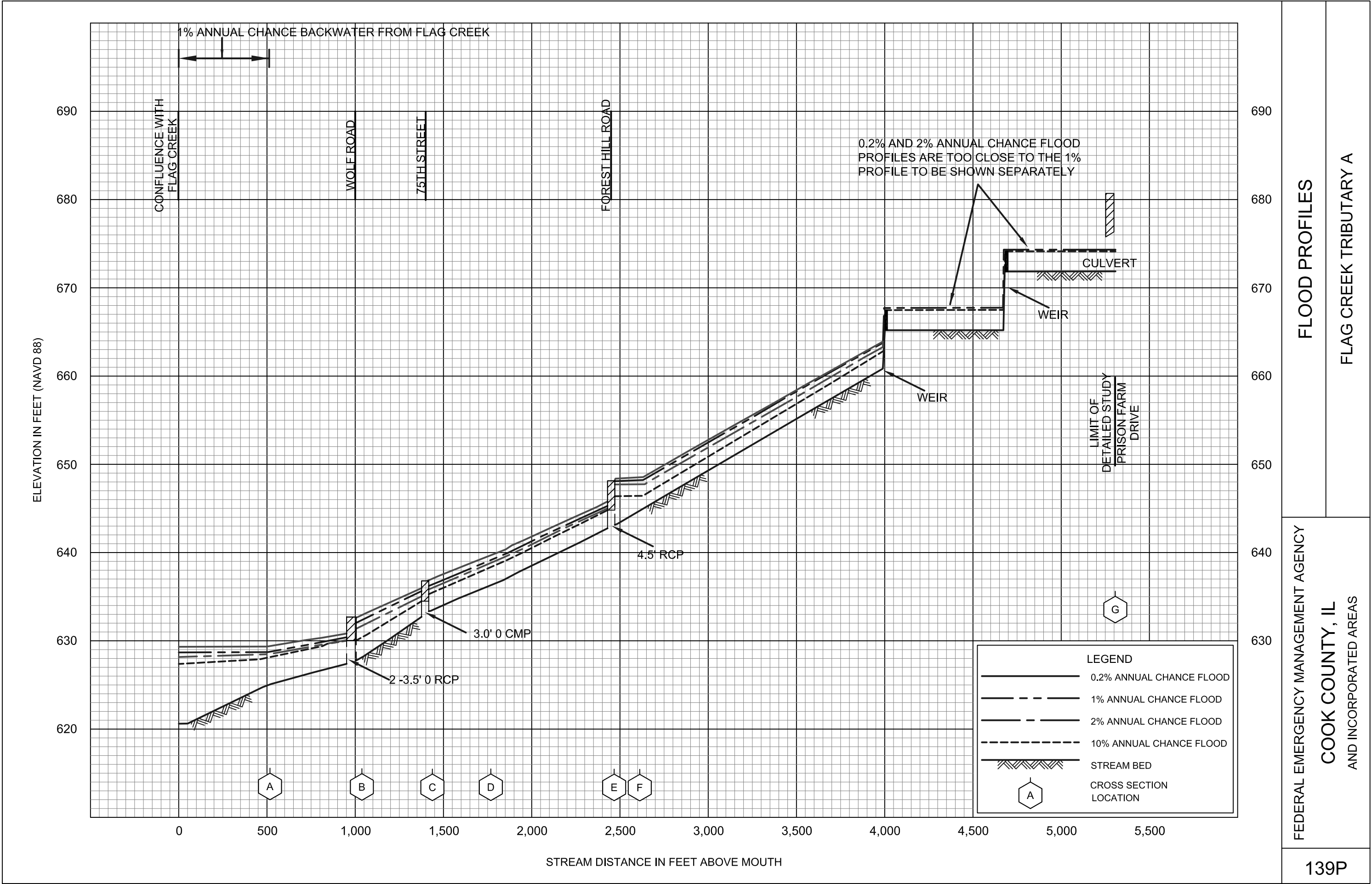
FEDERAL EMERGENCY MANAGEMENT AGENCY

COOK COUNTY, IL
AND INCORPORATED AREAS

FLOOD PROFILES

FLAG CREEK

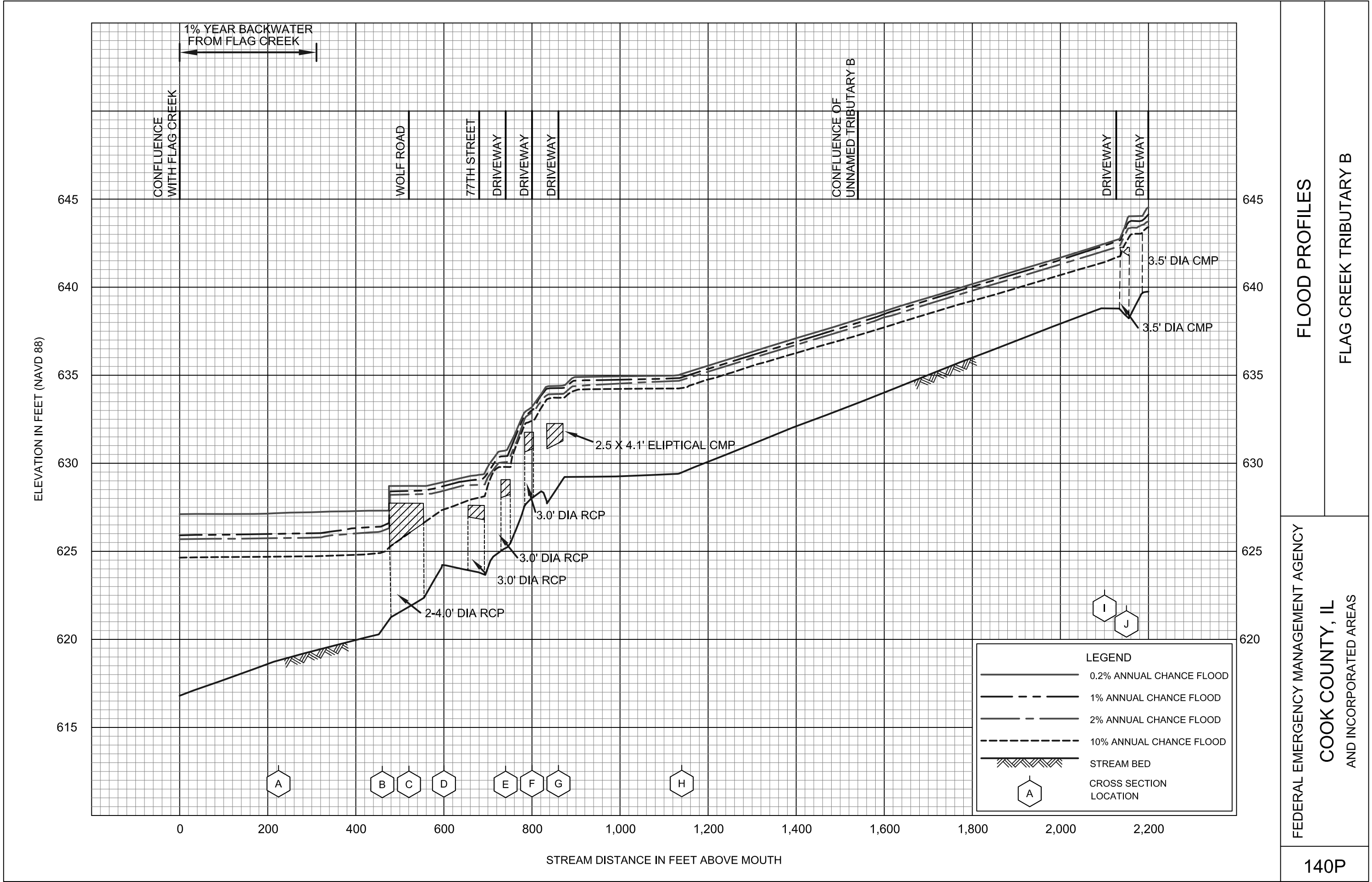
138P

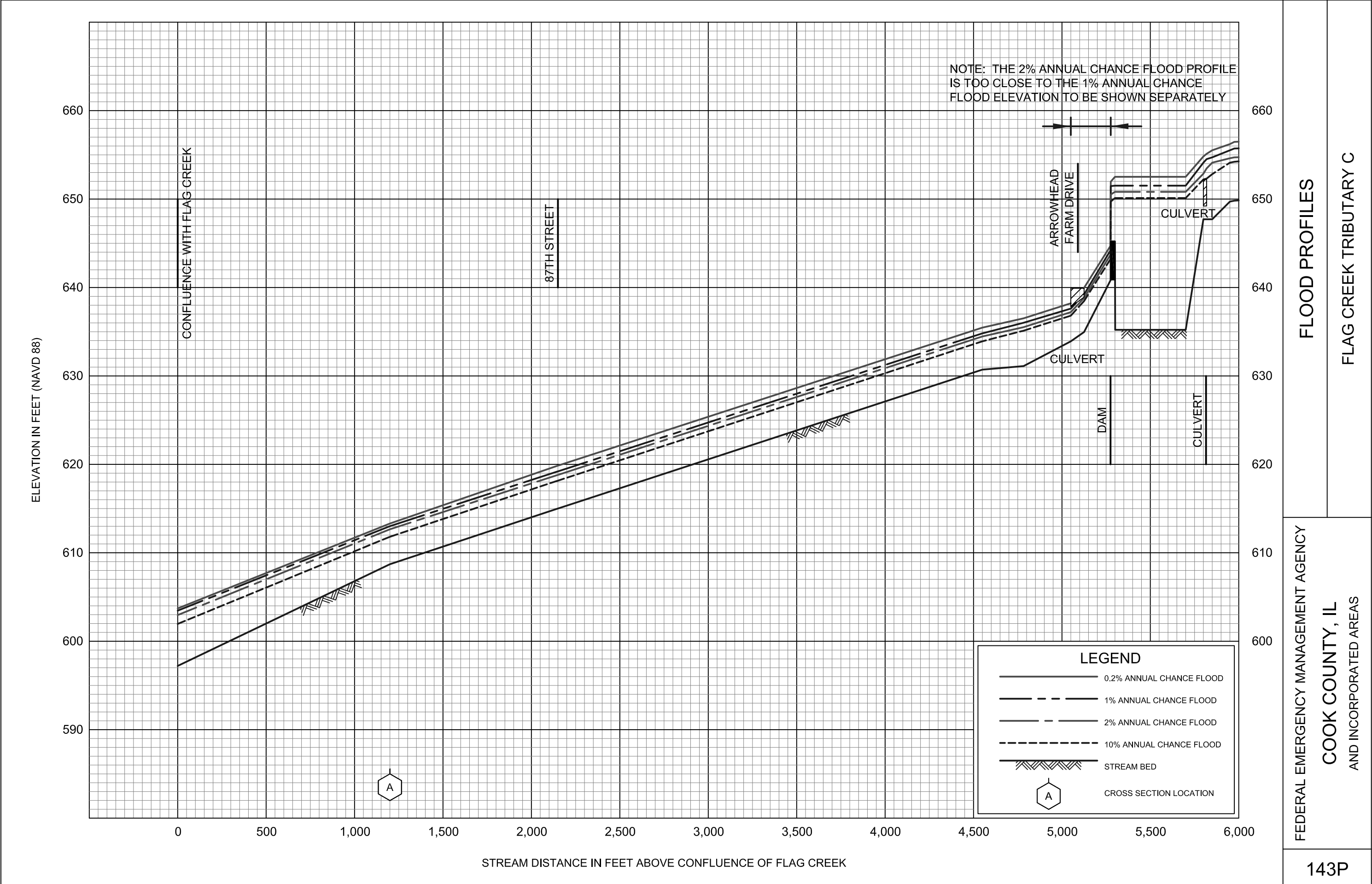


FLOOD PROFILES

FLAG CREEK TRIBUTARY A

FEDERAL EMERGENCY MANAGEMENT AGENCY
COOK COUNTY, IL
AND INCORPORATED AREAS



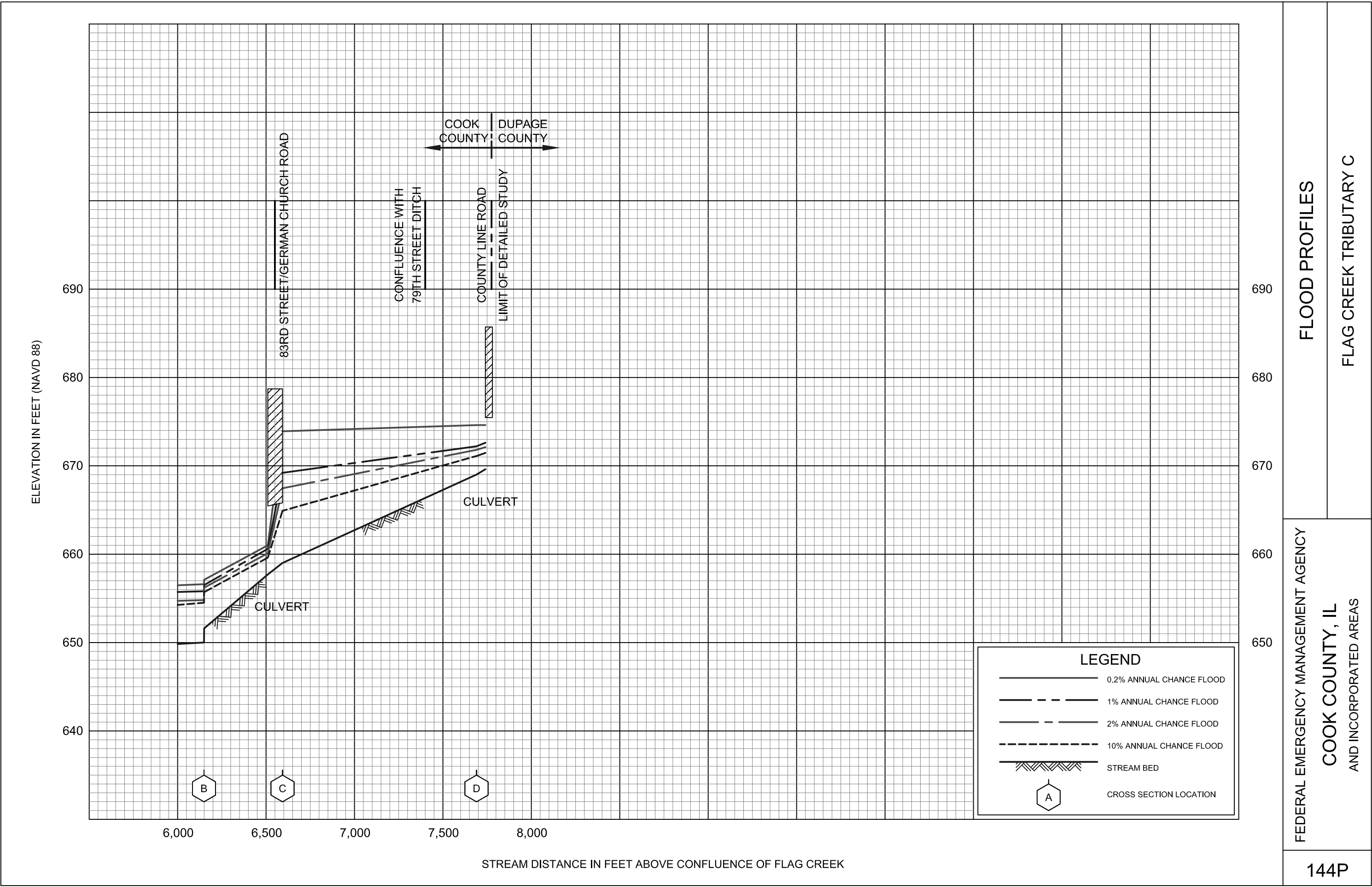


FLOOD PROFILES

FLAG CREEK TRIBUTARY C

FEDERAL EMERGENCY MANAGEMENT AGENCY

COOK COUNTY, IL
AND INCORPORATED AREAS

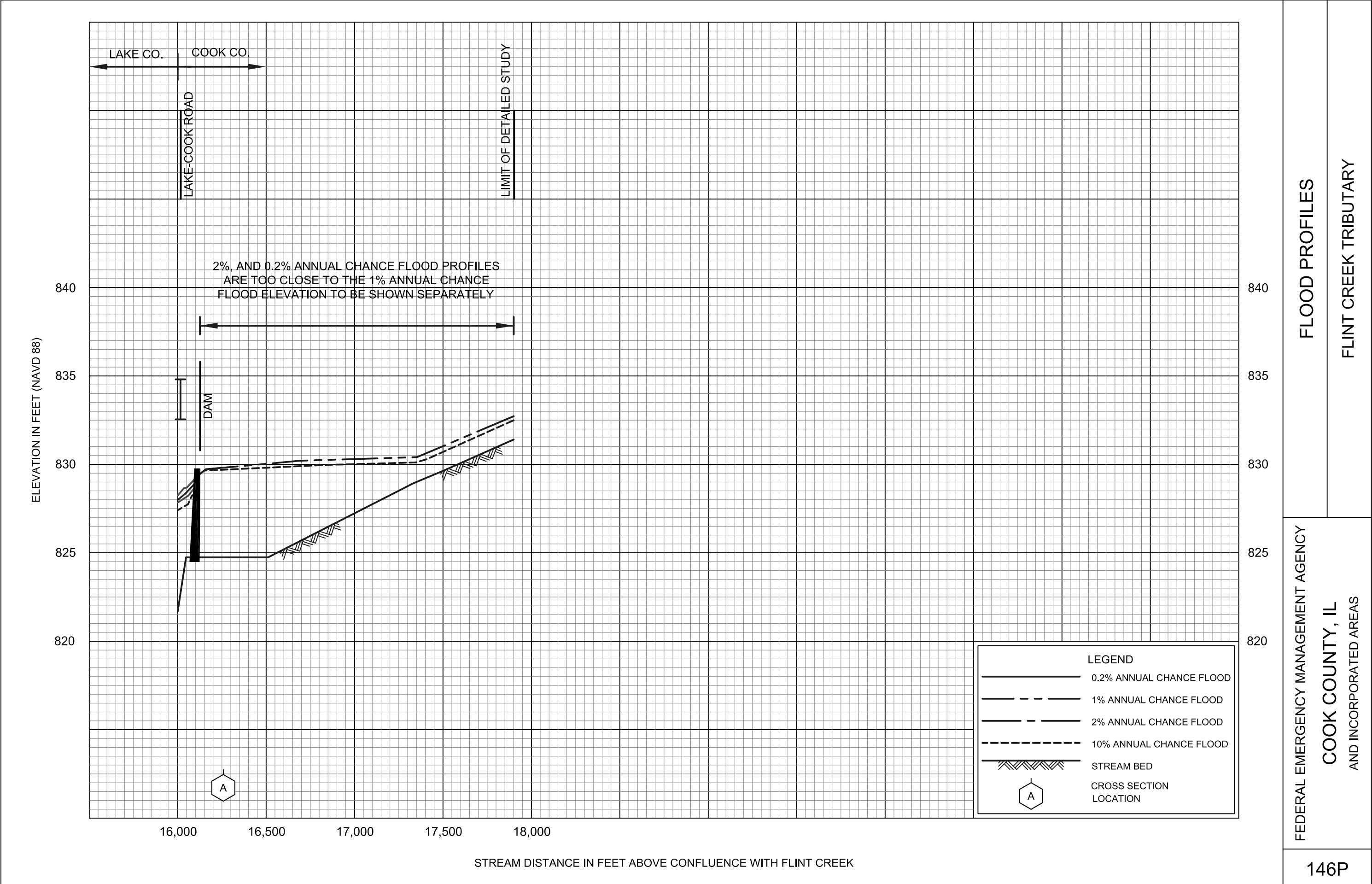


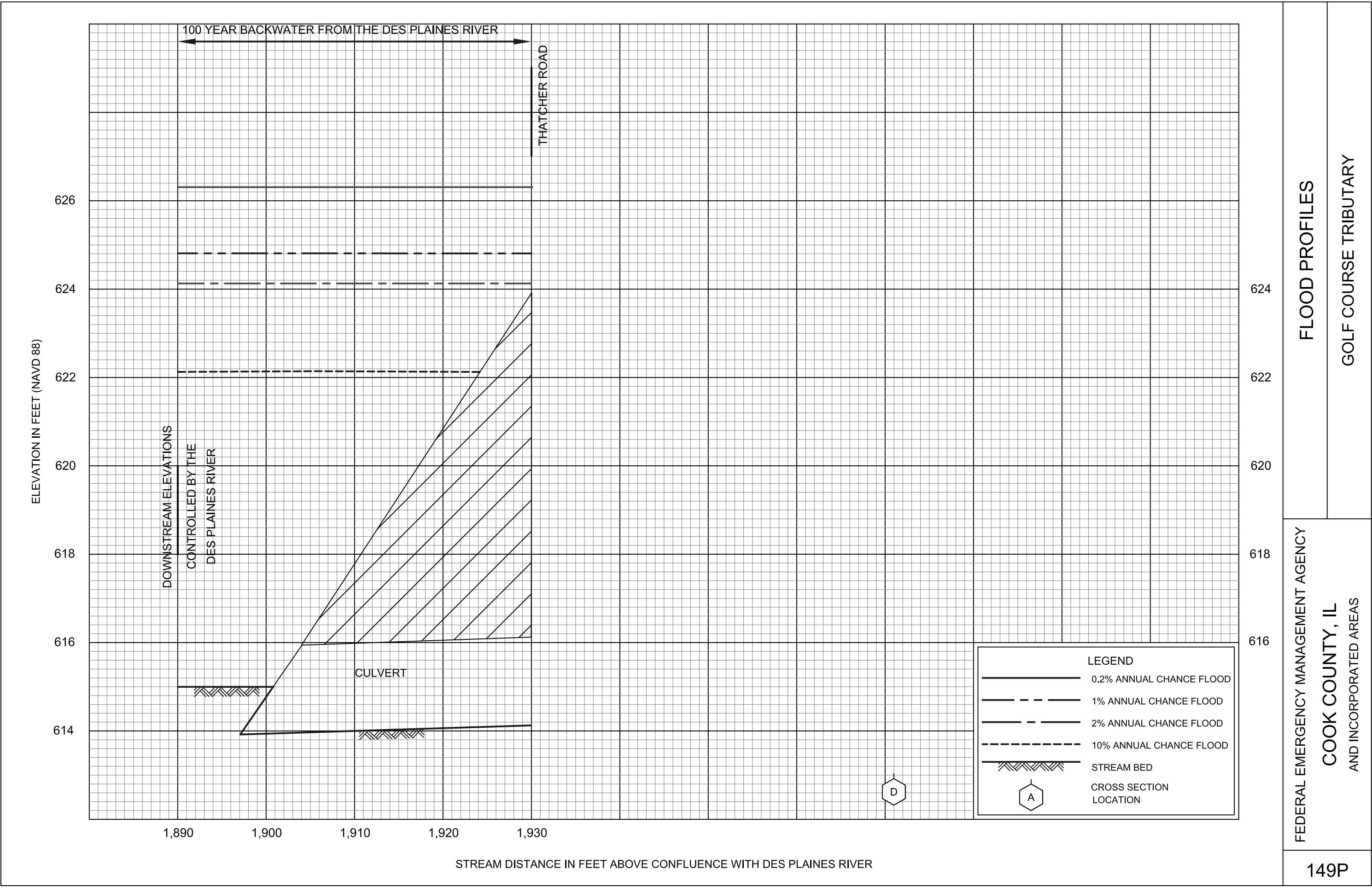
FLOOD PROFILES

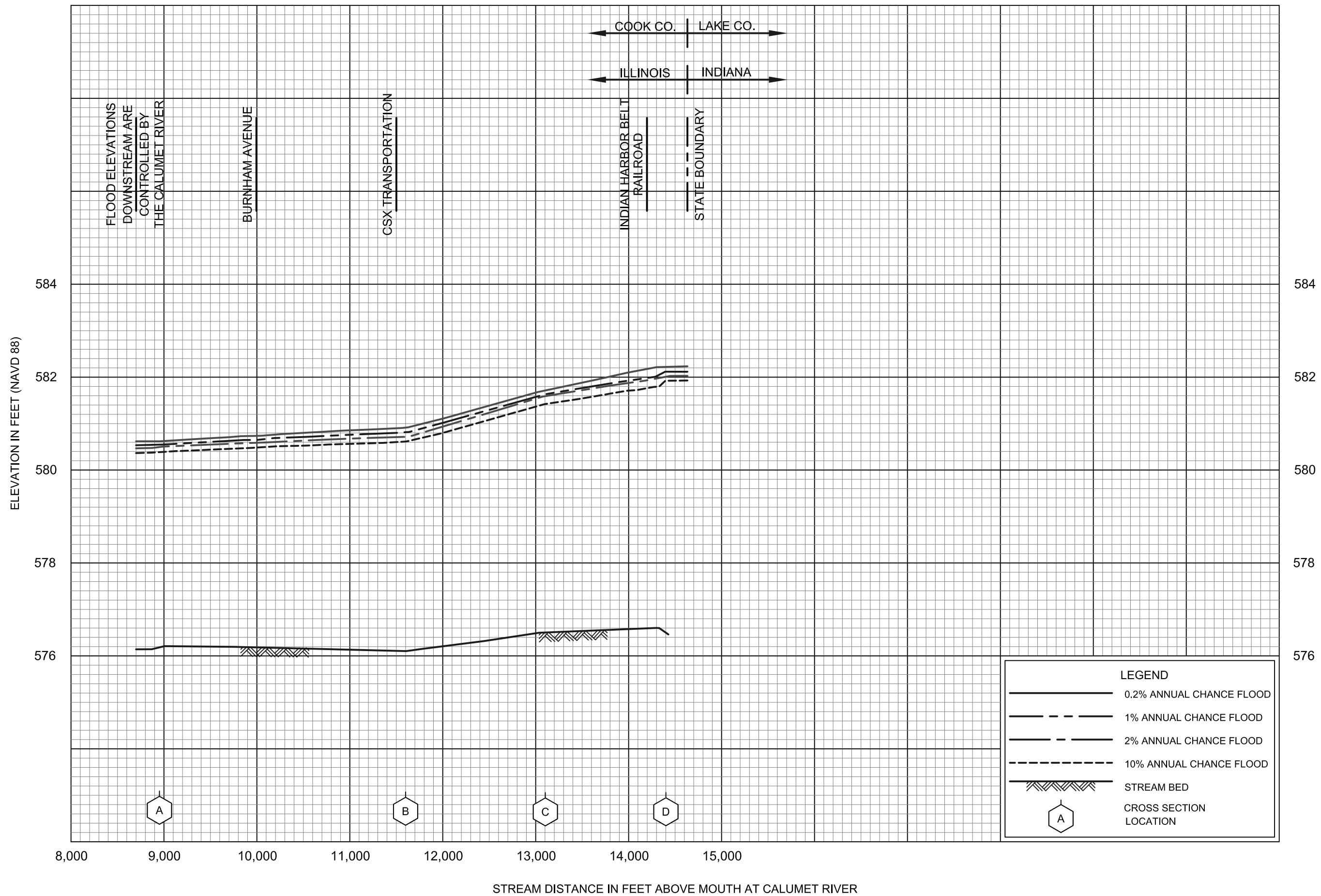
FLAG CREEK TRIBUTARY C

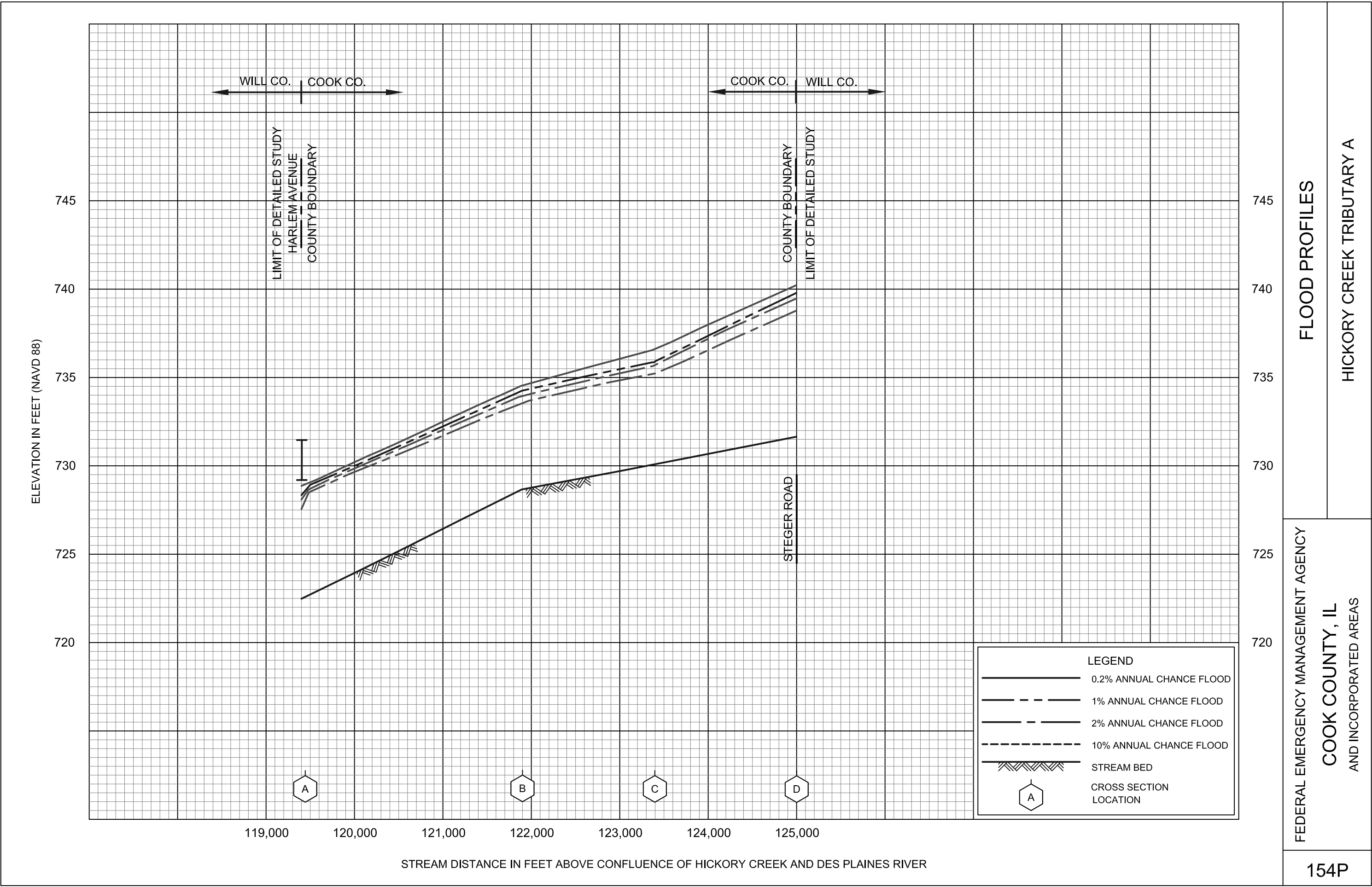
FEDERAL EMERGENCY MANAGEMENT AGENCY

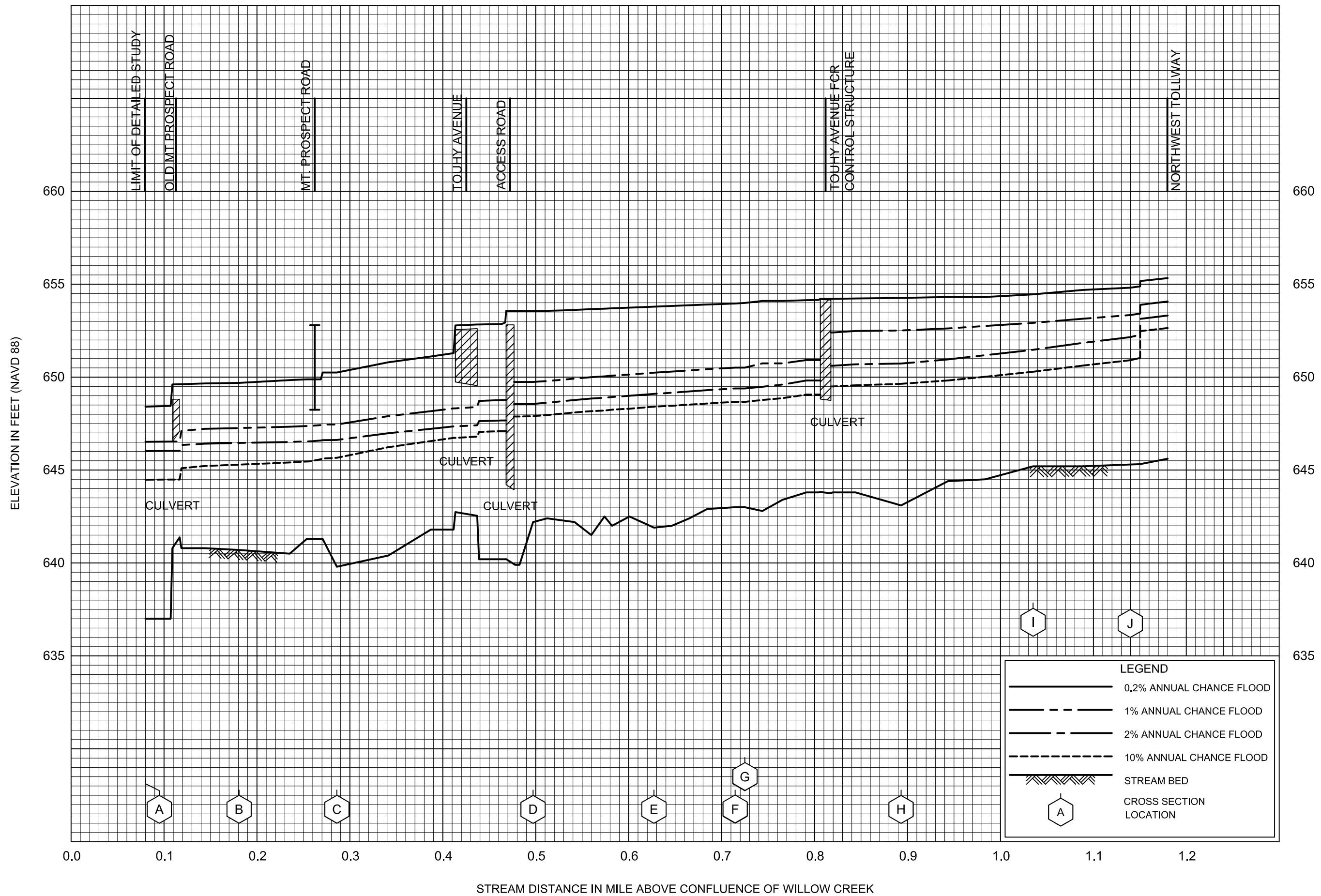
COOK COUNTY, IL
AND INCORPORATED AREAS












FEDERAL EMERGENCY MANAGEMENT AGENCY

COOK COUNTY, IL
AND INCORPORATED AREAS

FLOOD PROFILES

HIGGINS CREEK

155P



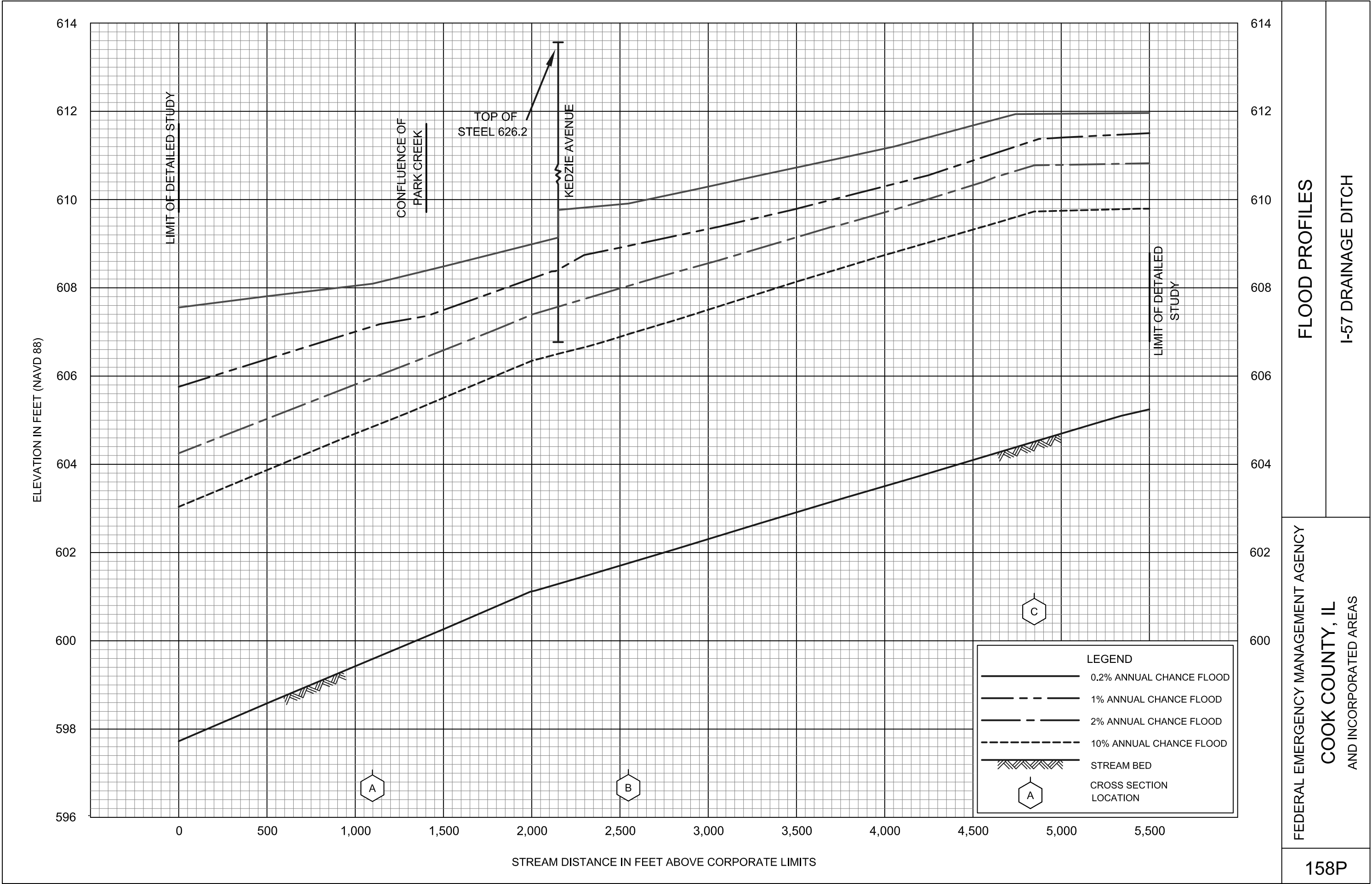
FLOOD PROFILES

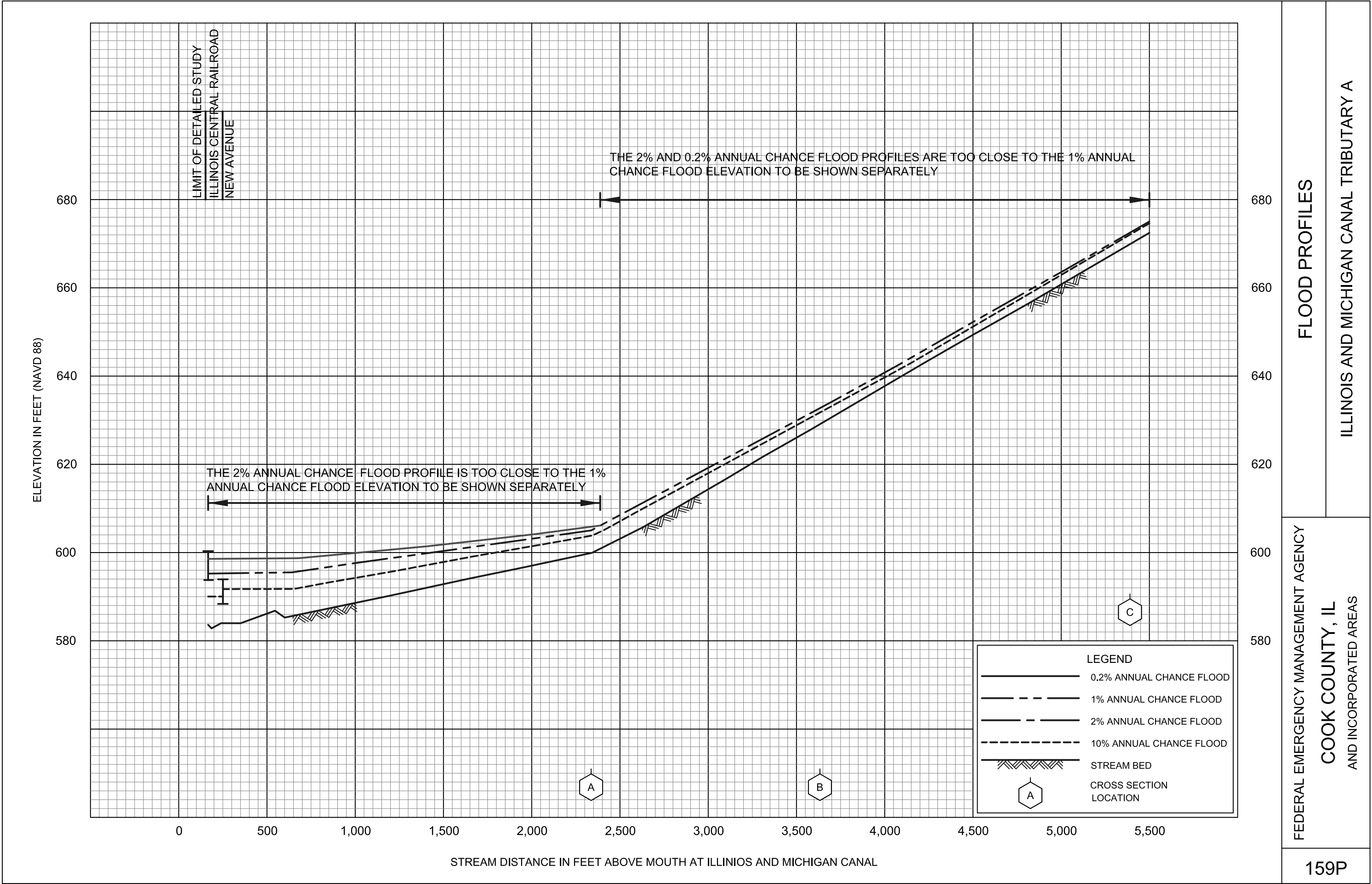
HIGGINS CREEK

FEDERAL EMERGENCY MANAGEMENT AGENCY

COOK COUNTY, IL
AND INCORPORATED AREAS

156P







A diagram of a hexagon with a vertical line passing through its center, labeled 'D'.

LIMIT OF DETAILED STUDY

0.2% ANNUAL CHANCE FLOOD

1% ANNUAL CHANCE FLOOD

2% ANNUAL CHANCE FLOOD

10% ANNUAL CHANCE FLOOD

STREAM BED

CROSS SECTION LOCATION

A

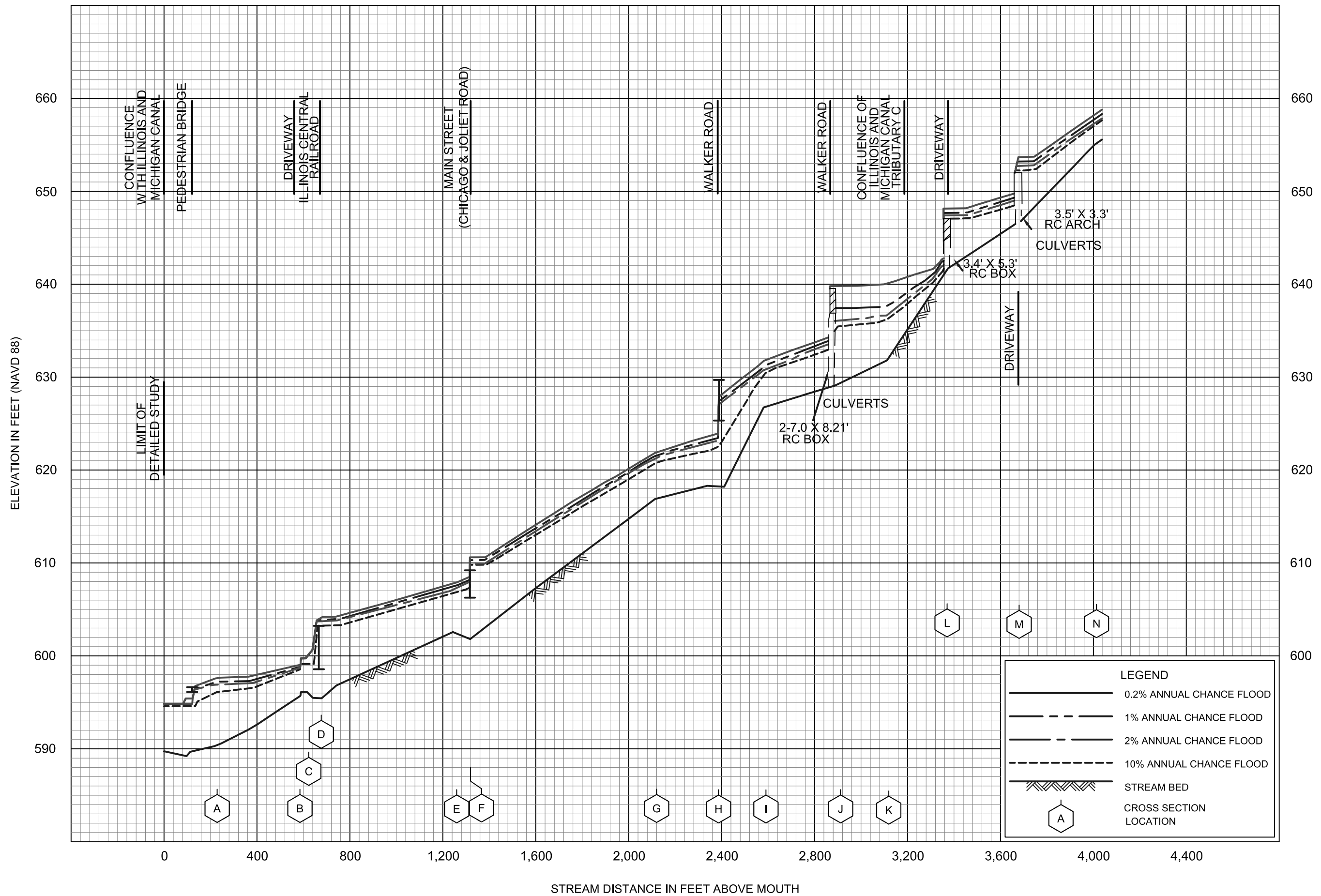
FLOOD PROFILES

ILLINOIS AND MICHIGAN CANAL TRIBUTARY A

FEDERAL EMERGENCY MANAGEMENT AGENCY

COOK COUNTY, IL
AND INCORPORATED AREAS

160P



STREAM DISTANCE IN FEET ABOVE MOUTH

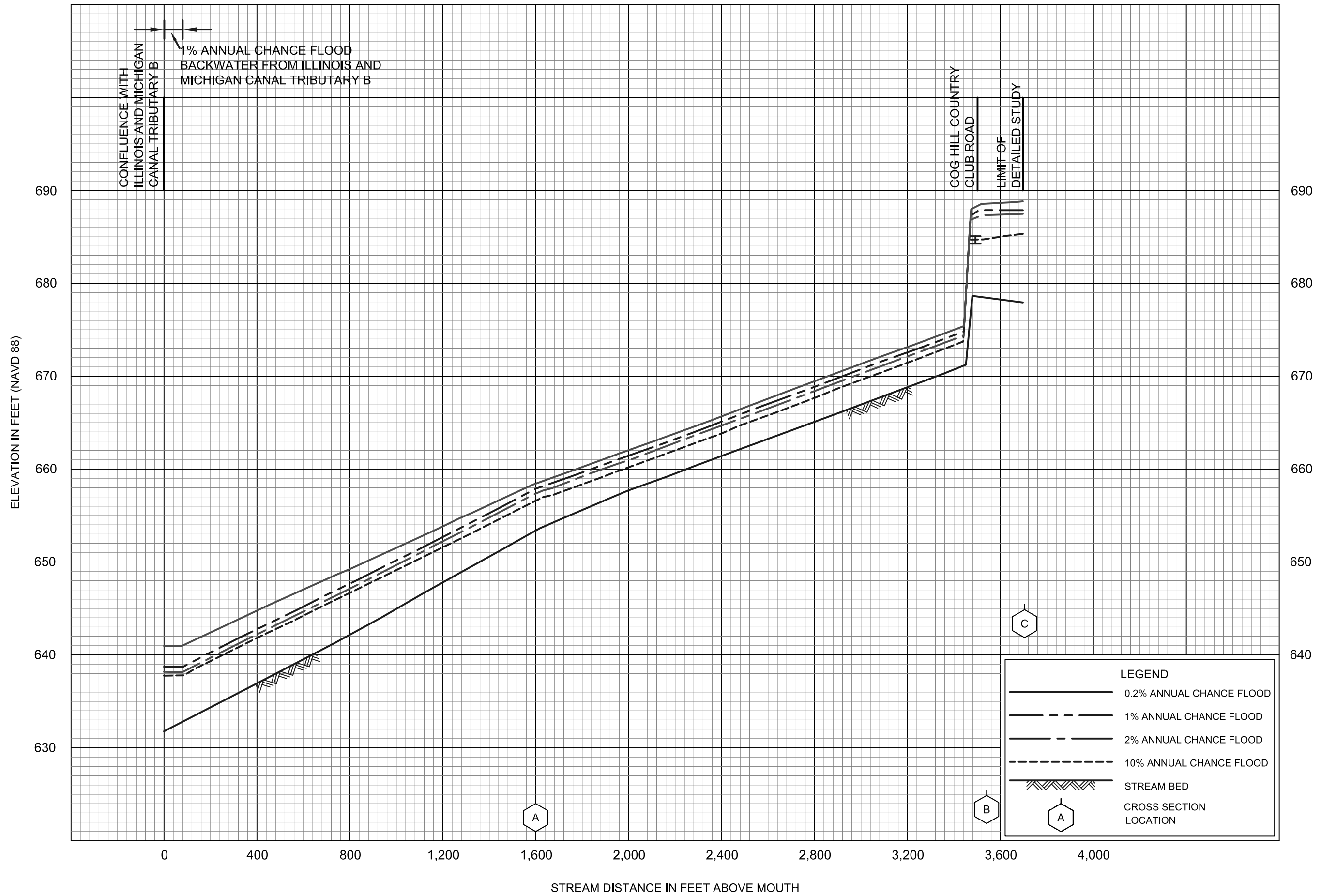
FLOOD PROFILES

ILLINOIS AND MICHIGAN CANAL TRIBUTARY B

FEDERAL EMERGENCY MANAGEMENT AGENCY

COOK COUNTY, IL
AND INCORPORATED AREAS

161P



CONFLUENCE WITH
ILLINOIS AND MICHIGAN
CANAL TRIBUTARY B

1% ANNUAL CHANCE FLOOD
BACKWATER FROM ILLINOIS AND
MICHIGAN CANAL TRIBUTARY B

COG HILL COUNTRY
CLUB ROAD

**LIMIT OF
DETAILED STUDY**

LEGEND

0.2% ANNUAL CHANCE FLOOD

1% ANNUAL CHANCE FLOOD

2% ANNUAL CHANCE FLOOD

10% ANNUAL CHANCE FLOOD

STREAM BED

CROSS SECTION
LOCATION

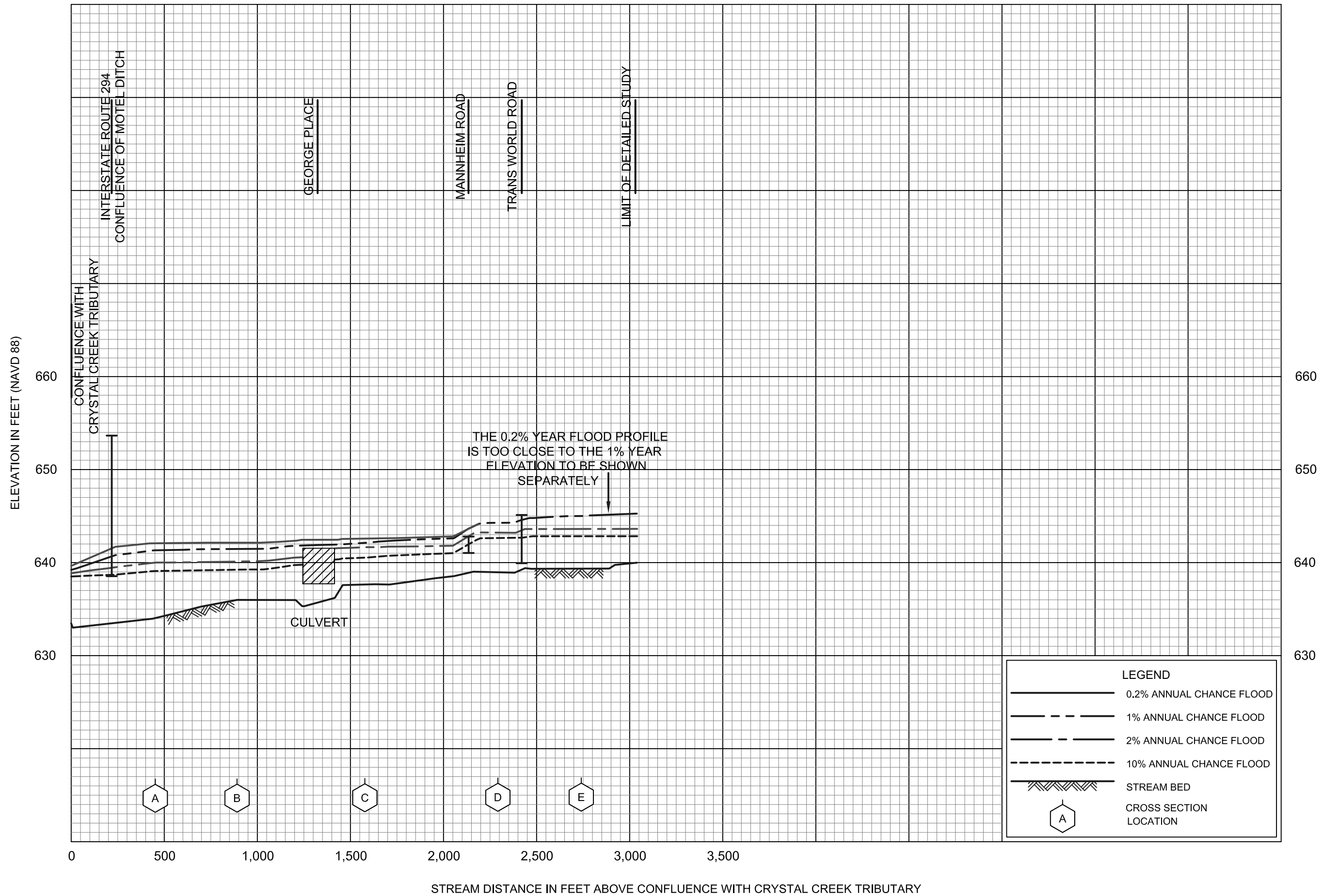
FEDERAL EMERGENCY MANAGEMENT AGENCY

COOK COUNTY, IL
AND INCORPORATED AREAS

FLOOD PROFILES

ILLINOIS AND MICHIGAN CANAL TRIBUTARY C

163P



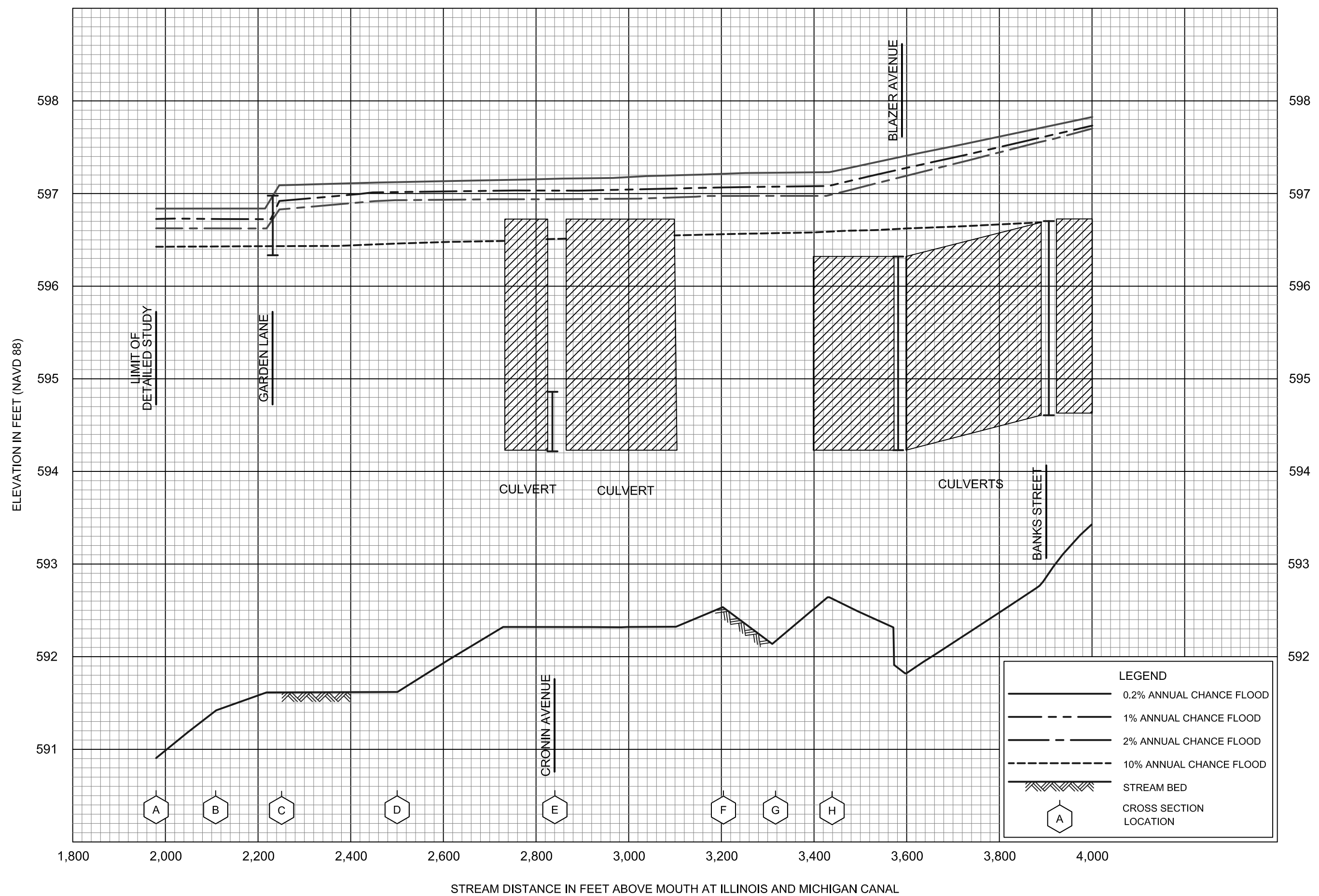
FEDERAL EMERGENCY MANAGEMENT AGENCY

COOK COUNTY, IL
AND INCORPORATED AREAS

FLOOD PROFILES

INDUSTRIAL TRIBUTARY

165P



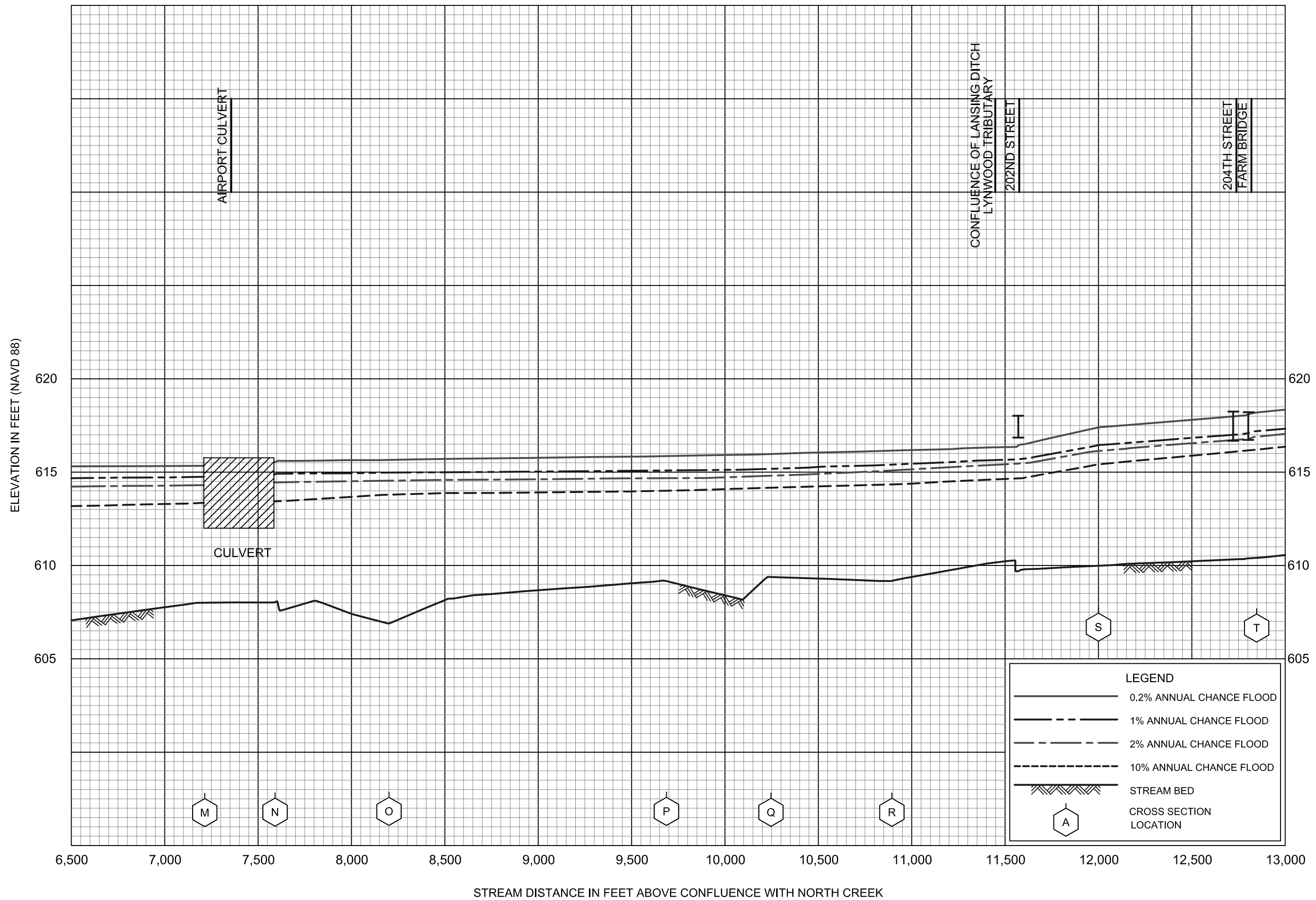
FEDERAL EMERGENCY MANAGEMENT AGENCY

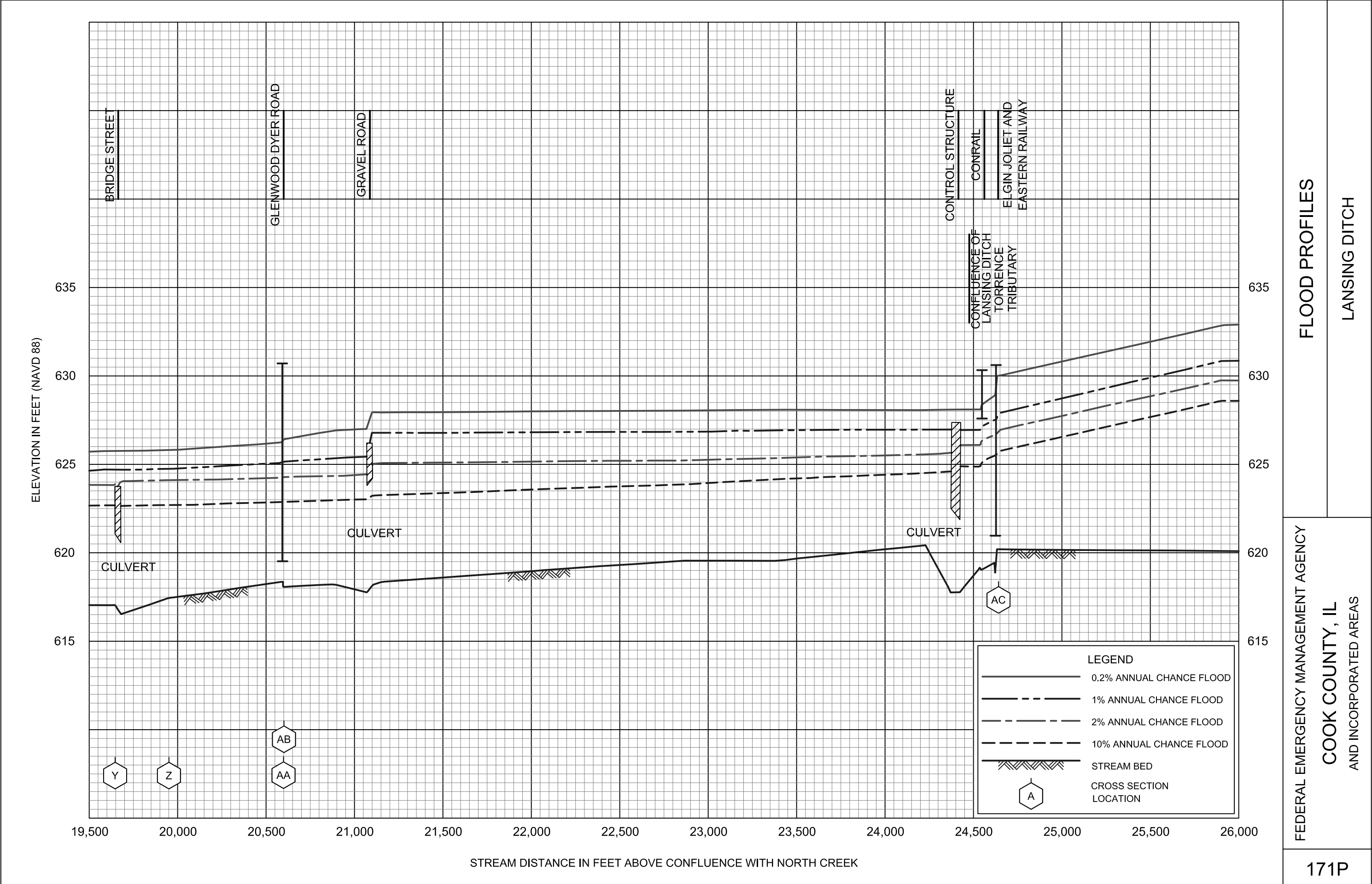
COOK COUNTY, IL
AND INCORPORATED AREAS

FLOOD PROFILES

JUSTICE DITCH

166P



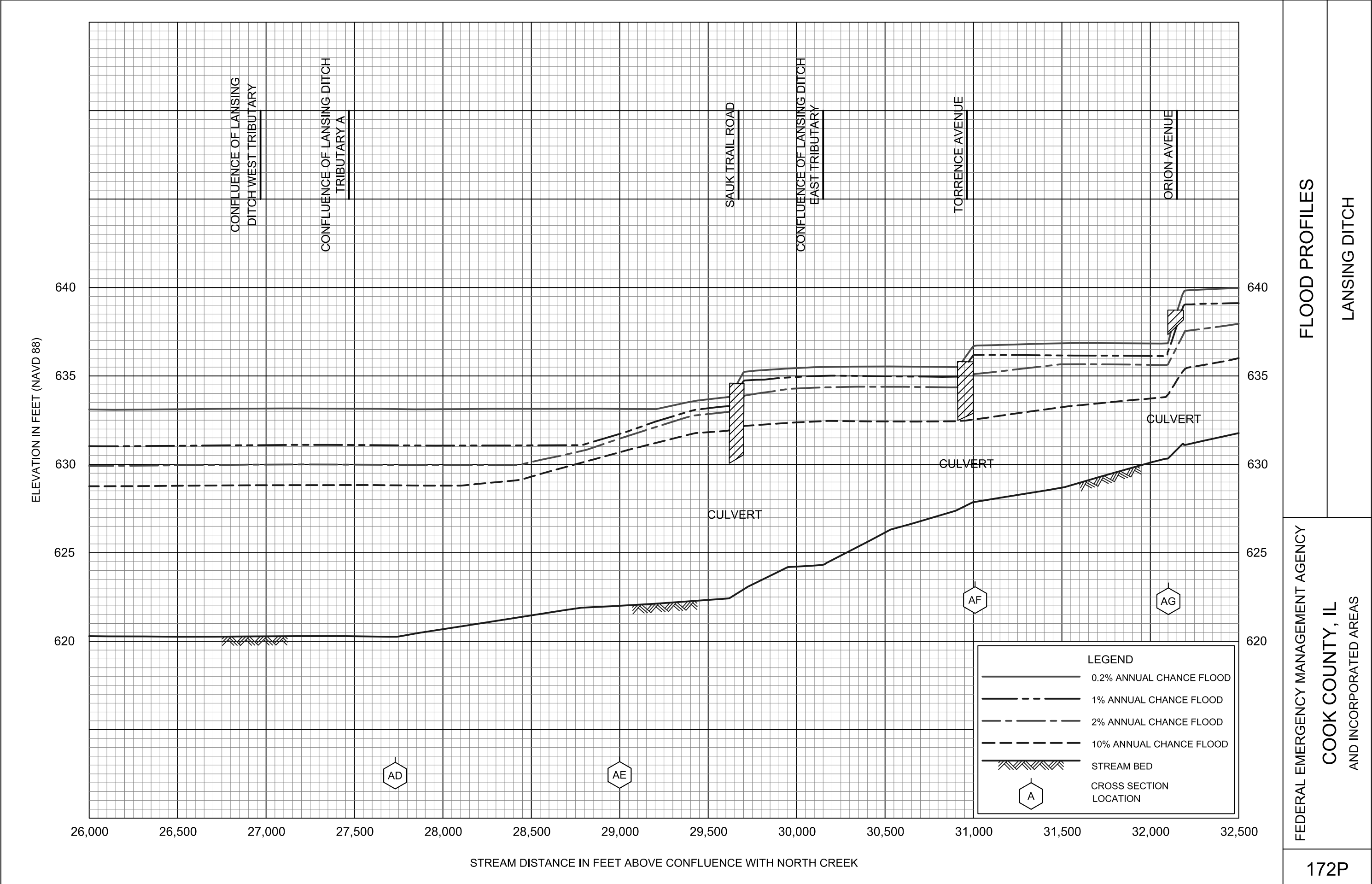


FLOOD PROFILES

LANSING DITCH

FEDERAL EMERGENCY MANAGEMENT AGENCY

COOK COUNTY, IL
AND INCORPORATED AREAS



FLOOD PROFILES

LANSING DITCH

FEDERAL EMERGENCY MANAGEMENT AGENCY

COOK COUNTY, IL
AND INCORPORATED AREAS

