FLOOD INSURANCE STUDY

FEDERAL EMERGENCY MANAGEMENT AGENCY

VOLUME 10 OF 12

COOK COUNTY, ILLINOIS

AND INCORPORATED AREAS

*See Table 1: Listing of NFIP Jurisdictions for a complete listing of the communities represented in this Flood Insurance Study Report.

REVISED PRELIMINARY

November 18, 2022

REVISED:

TBD

FLOOD INSURANCE STUDY NUMBER
17031CV010K
Version Number 2.6.3.6

FEMA

TABLE OF CONTENTS

Volume 1

		Page
SECTION 1.0 – INTRODUCTION		**1**
1.1	The National Flood Insurance Program	1
1.2	Purpose of this Flood Insurance Study Report	2
1.3	Jurisdictions Included in the Flood Insurance Study Project	2
1.4	Considerations for using this Flood Insurance Study Report	15
SECTION 2.0 – FLOODPLAIN MANAGEMENT APPLICATIONS		**28**
2.1	Floodplain Boundaries	28
Volume 2		
2.2	Floodways	81
2.3	Base Flood Elevations	82
2.4	Non-Encroachment Zones	83
2.5	Coastal Flood Hazard Areas	83
2.5.1	Water Elevations and the Effects of Waves	83
2.5.2	Floodplain Boundaries and BFEs for Coastal Areas	86
2.5.3	Coastal High Hazard Areas	87
2.5.4	Limit of Moderate Wave Action	89
SECTION 3.0 – INSURANCE APPLICATIONS		**90**
3.1	National Flood Insurance Program Insurance Zones	90
SECTION 4.0 – AREA STUDIED		**95**
4.1	Basin Description	95
4.2	Principal Flood Problems	96
4.3	Non-Levee Flood Protection Measures	99
4.4	Levee Systems	103
SECTION 5.0 – ENGINEERING METHODS		**106**
5.1	Hydrologic Analyses	106
Volume 3		
5.2	Hydraulic Analyses	167
Volume 4		
5.3	Coastal Analyses	244
5.3.1	Stillwater Elevations	245
5.3.2	Waves	248
5.3.3	Coastal Erosion	248

TABLE OF CONTENTS (continued)
Volume 4 (continued)

	5.3.4 Wave Hazard Analyses	249
5.4	Alluvial Fan Analyses	274
SECTION 6.0 – MAPPING METHODS		**274**
6.1	Vertical and Horizontal Control	274
6.2	Base Map	276
6.3	Floodplain and Floodway Delineation	277

Volume 5

6.3	Floodplain and Floodway Delineation (continued)	331

Volume 6

6.4	Coastal Flood Hazard Mapping	419
6.5	FIRM Revisions	424
	6.5.1 Letters of Map Amendment	424
	6.5.2 Letters of Map Revision Based on Fill	424
	6.5.3 Letters of Map Revision	425
	6.5.4 Physical Map Revisions	425
	6.5.5 Contracted Restudies	425
	6.5.6 Community Map History	426
SECTION 7.0 – CONTRACTED STUDIES AND COMMUNITY COORDINATION		**439**
7.1	Contracted Studies	439

Volume 7

7.2	Community Meetings	467
SECTION 8.0 – ADDITIONAL INFORMATION		**505**
SECTION 9.0 – BIBLIOGRAPHY AND REFERENCES		**513**

Figures

Figures – Volume 1

	Page
Figure 1: FIRM Index	17
Figure 2: FIRM Notes to Users	21
Figure 3: Map Legend for FIRM	24

TABLE OF CONTENTS (continued)

Figures – Volume 2

Figure 4: Floodway Schematic 82
Figure 5a: Wave Runup Transect Schematic 85
Figure 5b: Wave Overtopping Schematic 85
Figure 6a: Coastal Transect Schematic (Wave Runup and Overtopping) 88
Figure 6b: Coastal Transect Schematic (Overland Wave Propagation) 89
Figure 7a: Frequency Discharge-Drainage Area Curves (10% Annual Chance) 156
Figure 7b: Frequency Discharge-Drainage Area Curves (2% Annual Chance) 157
Figure 7c: Frequency Discharge-Drainage Area Curves (1% Annual Chance) 158
Figure 7d: Frequency Discharge-Drainage Area Curves (0.2% Annual Chance) 159

Figures – Volume 4

Figure 8: 1-Percent Annual Chance Stillwater Elevations for Coastal Areas 246
Figure 9: Transect Location Map 265

Tables

Tables – Volume 1

Page

Table 1: Listing of NFIP Jurisdictions 3
Table 2: Flooding Sources Included in this FIS Report 29

Tables – Volume 2

Table 3: Flood Zone Designations by Community 91
Table 4: Basin Characteristics 95
Table 5: Principal Flood Problems 96
Table 6: Historic Flooding Elevations 97
Table 7: Non-Levee Flood Protection Measures 100
Table 8: Levee Systems 105
Table 9: Summary of Discharges 107
Table 10: Summary of Non-Coastal Stillwater Elevations 160
Table 11: Stream Gage Information used to Determine Discharges 163

Tables – Volume 3

Table 12: Summary of Hydrologic and Hydraulic Analyses 168
Table 13: Roughness Coefficients 237

Tables – Volume 4

Table 14: Summary of Coastal Analyses 244
Table 15: Water Level Station Analysis Specifics 247
Table 16: Coastal Transect Parameters 251
Table 17: Summary of Alluvial Fan Analyses 274
Table 18: Results of Alluvial Fan Analyses 274

TABLE OF CONTENTS (continued)

Tables – Volume 4 (continued)

Table 19: Countywide Vertical Datum Conversion 275
Table 20: Stream-Based Vertical Datum Conversion 276
Table 21: Base Map Sources 276
Table 22: Summary of Topographic Elevation Data used in Mapping 278
Table 23: Floodway Data (57th Street Ditch – Industrial Tributary) 281

Tables – Volume 5

Table 23: Floodway Data (Justice Ditch – Willow Creek) 331

Tables – Volume 6

Table 24: Flood Hazard and Non-Encroachment Data for Selected Streams 419
Table 25: Summary of Coastal Transect Mapping Considerations 420
Table 26: Incorporated Letters of Map Change 425
Table 27: Community Map History 427
Table 28: Summary of Contracted Studies Included in this FIS Report 439

Tables – Volume 7

Table 29: Community Meetings 468
Table 30: Map Repositories 505
Table 31: Additional Information 512
Table 32: Bibliography and References 514

Exhibits

Exhibits – Volume 8

Flood Profiles	Panel
57th Street Ditch	001 P
59th Street Ditch	002 P
63rd Street Ditch	003 P
67th Street Ditch	004 P
71st Street Ditch	005-008 P
76th Avenue Ditch	009-012 P
79th Street Ditch	013 P
Addison Creek	014-021 P
Alsip Drainage Ditch	022 P
Arroyo Ditch	023 P
Belaire Creek	024 P
Boca Rio Ditch	025-027 P
Buffalo Creek	028-029 P
Buffalo Creek Tributary A	030-032 P
Butterfield Creek	033-039 P

TABLE OF CONTENTS (continued)

Exhibits – Volume 8 (continued)

Flood Profiles	Panel
Butterfield Creek East Branch	040-043 P
Butterfield Creek East Branch Tributary	044-046 P
Butterfield Creek East Branch Tributary A	047 P
Butterfield Creek Tributary No. 1	048 P
Butterfield Creek Tributary No. 3	049-050 P
Butterfield Creek Tributary No. 4	051-053 P
Calumet Sag Channel Tributary A	054-055 P
Calumet Sag Channel Tributary AA	056 P
Calumet Sag Channel Tributary B	057 P
Calumet Sag Channel Tributary C	058-059 P
Calumet Union Drainage Ditch	060-062 P
Calumet Union Drainage Ditch Southwest Branch	063-068 P
Calumet Union Drainage Ditch Southwest Branch Tributary N	069-070 P
Calumet Union Drainage Ditch Southwest Branch Tributary S	071-073 P
Cherry Creek	074 P
Cherry Creek East Branch	075-077 P
Cherry Creek East Branch Tributary	078 P
Cherry Creek West Branch	079 P
Cherry Creek West Branch East Fork	080 P
Chicago River, North Branch	081-087 P
Chicago River, North Branch – Skokie River	088 P

Exhibits – Volume 9

Flood Profiles	Panel
Skokie River	089-094 P
Chicago River, North Branch, Middle Fork	095-097 P
Chicago River, North Branch, West Fork	098-101 P
Crestwood Drainage Ditch West	102 P
Crystal Creek	103-104 P
Crystal Creek Tributary	105 P
Deer Creek	106-107 P
Deer Creek Tributary B	108 P
Des Plaines River	109-120 P
Des Plaines River Tributary A	121-122 P
Dixie Creek	123 P
DuPage River West Branch	124-126 P
East Avenue Ditch	127 P
Elk Grove Boulevard Drainage Ditch	128 P
Farmer's Creek	129-130 P
Farrington Ditch	131 P
Feehanville Ditch	132-133 P
Filsen Park Ditch	134-135 P
Flag Creek	136-138 P

TABLE OF CONTENTS (continued)

Exhibits – Volume 9 (continued)

Flood Profiles	Panel
Flag Creek Tributary A	139 P
Flag Creek Tributary B	140-142 P
Flag Creek Tributary C	143-144 P
Flint Creek	145 P
Flint Creek Tributary	146 P
Flossmoor Ditch	147 P
Flossmoor Ditch Tributary A	148 P
Golf Course Tributary	149-150 P
Grand Calumet River	151 P
Hickory Creek	152-153 P
Hickory Creek Tributary A	154 P
Higgins Creek	155-156 P
Higgins Creek Tributary A	157 P
I-57 Drainage Ditch	158 P
Illinois and Michigan Canal Tributary A	159-160 P
Illinois and Michigan Canal Tributary B	161-162 P
Illinois and Michigan Canal Tributary C	163 P
Illinois and Michigan Canal Tributary D	164 P
Industrial Tributary	165 P
Justice Ditch	166-167 P
Lansing Ditch	168-174 P
Lansing Ditch East Tributary	175-176 P

Exhibits – Volume 10

Flood Profiles	Panel
Lansing Ditch Lynwood Tributary	177-179 P
Lansing Ditch Torrence Tributary	180 P
Lansing Ditch West Tributary	181 P
Lansing Ditch Tributary A	182 P
Little Calumet River	183-188 P
Long Run	189-191 P
Long Run Tributary A	192 P
Long Run Tributary B	193-195 P
Long Run Tributary BA	196 P
Long Run Tributary C	197 P
Lucas Ditch	198-199 P
Lucas Ditch Cut-off	200 P
Marley Creek	201-202 P
Marley Creek Tributary A	203 P
Marley Creek Tributary B	204-205 P
Marley Creek Tributary C	206 P
Marley Creek Tributary D	207 P
McDonald Creek	208-213 P
McDonald Creek North Branch	214-216 P
McDonald Creek South Branch	217 P

TABLE OF CONTENTS (continued)

Exhibits – Volume 10 (continued)

Flood Profiles	Panel
McDonald Creek Tributary A	218 P
McDonald Creek Tributary B	219 P
Melvina Ditch	220-221 P
Merrionette Park Ditch	222-223 P
Midlothian Creek	224-229 P
Midlothian Creek Western Branch	230 P
Midlothian Creek Western Tributary	231 P
Mill Creek	232-237 P
Mill Creek West Branch	238-239 P
Motel Ditch	240 P
Natalie Creek	241-243 P
Natalie Creek Overland Flow	244 P
Navajo Creek	245-250 P
North Creek	251-256 P
North Navy Ditch	257 P
North Tributary to Tinley Creek	258 P
Oak Lawn Ditch	259-260 P
Park Creek	261 P
Plainfield Road Ditch	262-263 P
Plum Creek	264 P

Exhibits – Volume 11

Flood Profiles	Panel
Poplar Creek	265-274 P
Poplar Creek East Branch	275-277 P
Poplar Creek East Branch Tributary A	278 P
Poplar Creek Lord's Park Overflow	279 P
Poplar Creek Lord's Park Tributary	280-281 P
Poplar Creek Lord's Park Tributary 1	282 P
Poplar Creek Railroad Tributary	283-284 P
Poplar Creek Schaumburg Branch	285-286 P
Poplar Creek South Branch	287 P
Poplar Creek South Branch Tributary A	288 P
Poplar Creek Tributary 1	289 P
Poplar Creek Tributary 2	290 P
Poplar Creek Tributary 3	291 P
Poplar Creek Tributary 4	292 P
Poplar Creek Tributary A	293 P
Prairie Creek	294-295 P
Salt Creek (Lower Reach)	296-301 P
Salt Creek (Upper Reach)	302-305 P
Salt Creek, Arlington Heights Branch	306-313 P
Salt Creek, Arlington Heights Branch, Anderson Drive Tributary	314-315 P
Salt Creek Middle Fork	316 P
Salt Creek South Fork	317 P

TABLE OF CONTENTS (continued)

Exhibits – Volume 11 (continued)

Flood Profiles	Panel
Salt Creek Tributary	318 P
Salt Creek Tributary A	319-320 P
Salt Creek Tributary B	321 P
Salt Creek Tributary C	322-323 P
Salt Creek Tributary D	324-326 P
Salt Creek West Branch	327-329 P
Salt Creek West Branch Tributary A	330-331 P
Salt Creek West Branch Tributary 3	332-333 P
Salt Creek West Branch Tributary 4	334 P
Salt Creek West Branch Tributary 5	335 P
Salt Creek West Branch Tributary 6	336-337 P
Salt Creek West Branch Tributary 7	338 P
Sexton Ditch	339 P
Silver Creek	340-343 P
Skokie River, Botanical Garden Diversion	344 P
Skokie River, West Ditch	345-346 P
South Navy Ditch	347 P
South Tributary to Tinley Creek	348 P
Spring Creek	349-350 P

Exhibits – Volume 12

Flood Profiles	Panel
Spring Creek (Fox)	351-354 P
Spring Creek (Fox) Overflow	355 P
Spring Creek (Fox) Tributary A	356-357 P
Spring Creek (Fox) Tributary B	358 P
Spring Creek (Fox) Tributary C	359 P
Spring Creek (Fox) Tributary D	360-362 P
Spring Creek (Fox) Tributary E	363 P
Spring Creek (Fox) Tributary F	364 P
Spring Creek (Fox) Tributary F1	365 P
Stony Creek (East)	366-369 P
Stony Creek (West)	370-375 P
Techny Drain	376-377 P
Techny Drain, South Fork	378 P
Third Creek	379-380 P
Thorn Creek	381-388 P
Thorn Creek Tributary A	389 P
Thorn Creek Tributary B	390 P
Tinley Creek	391-400 P
Tinley Creek Overflow	401 P
Union Drainage Ditch	402 P
Union Drainage Ditch Northern Tributary	403 P
Unnamed Creek	404 P
Unnamed Tributary to Calumet Sag Channel Tributary B	405 P

TABLE OF CONTENTS (continued)

Exhibits – Volume 12 (continued)

Flood Profiles	Panel
Unnamed Tributary to Lake Emily	406 P
Unnamed Tributary to Salt Creek Tributary D	407 P
Weller Creek	408-413 P
West Ditch	414-415 P
Wheeling Drainage Ditch	416-417 P
White Pine Ditch	418 P
William Rogers Memorial Diversion Channel	419 P
Willow Creek	420-423 P

Published Separately

Flood Insurance Rate Map (FIRM)

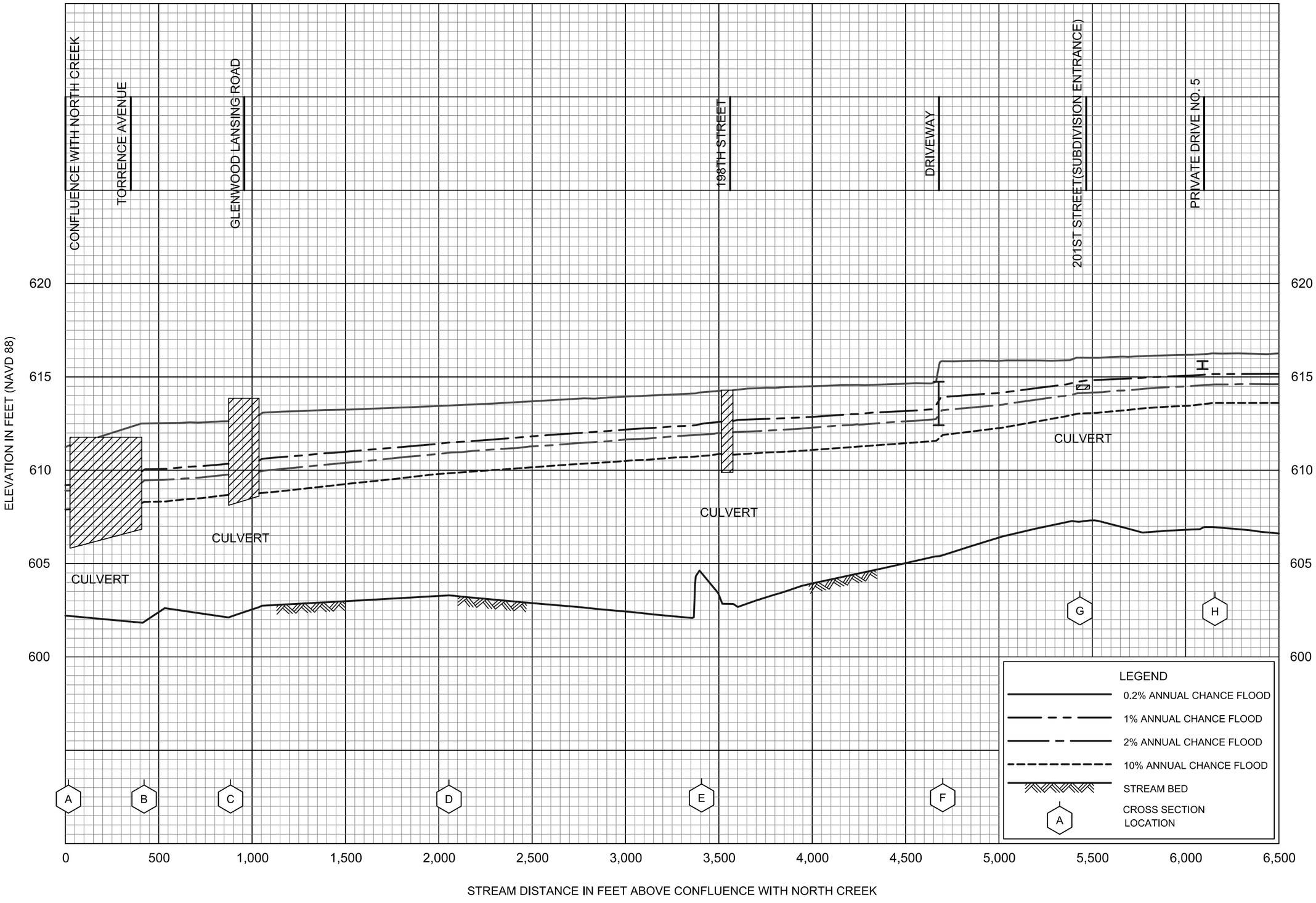

FLOOD PROFILES

LANSING DITCH LYNWOOD TRIBUTARY

FEDERAL EMERGENCY MANAGEMENT AGENCY

COOK COUNTY, IL

AND INCORPORATED AREAS

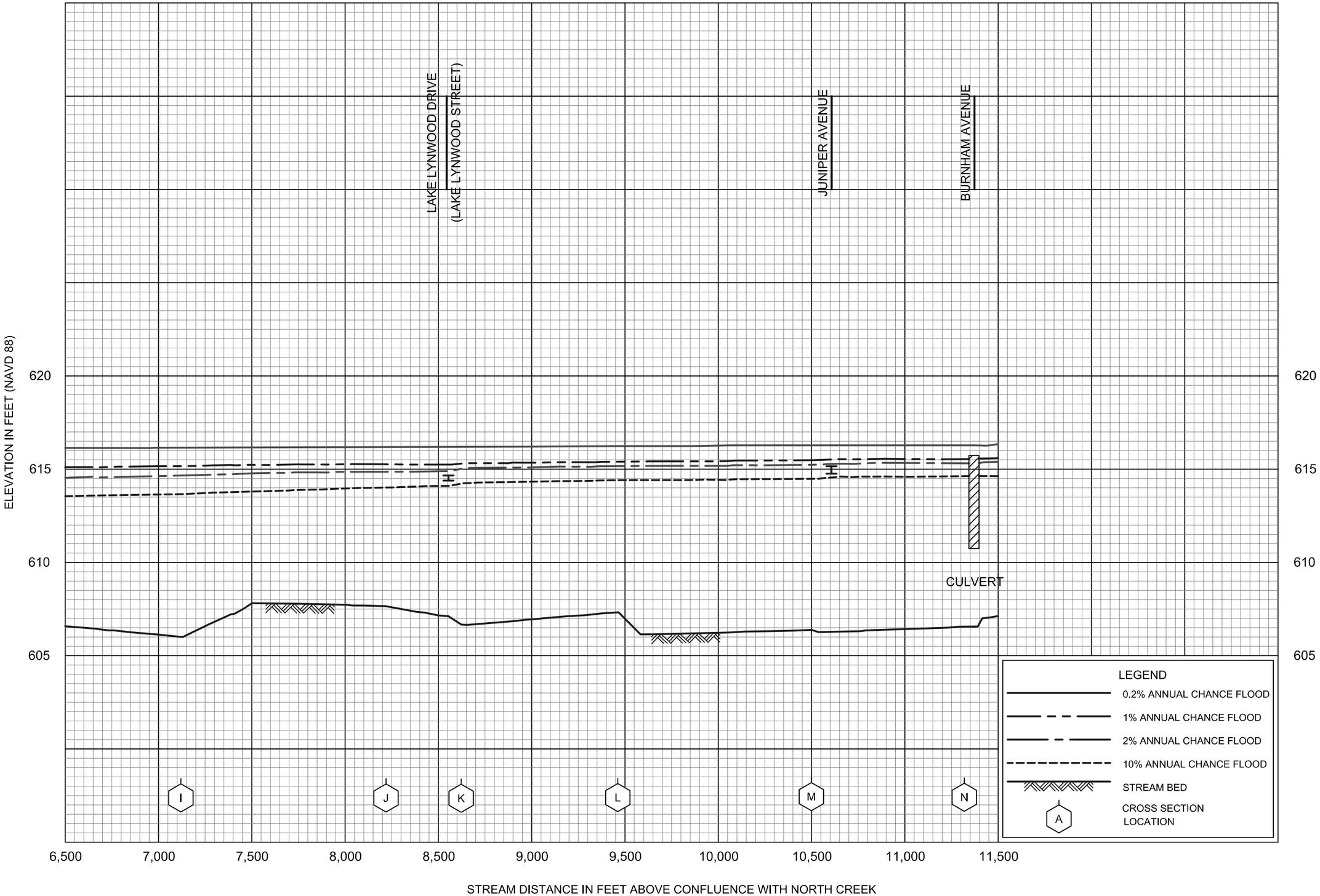

FLOOD PROFILES

LANSING DITCH LYNWOOD TRIBUTARY

FEDERAL EMERGENCY MANAGEMENT AGENCY

COOK COUNTY, IL

AND INCORPORATED AREAS

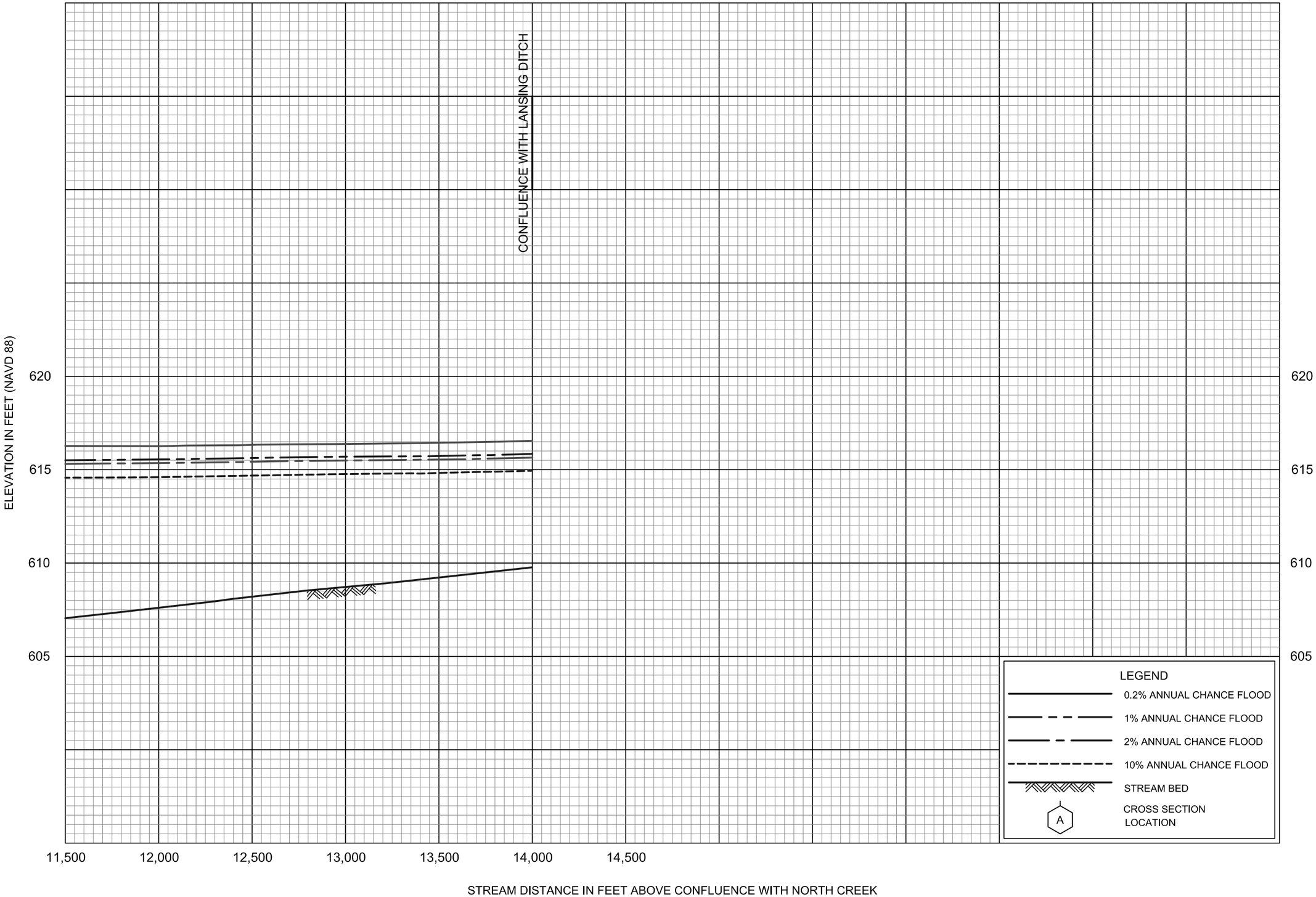

FLOOD PROFILES

LANSING DITCH LYNWOOD TRIBUTARY

FEDERAL EMERGENCY MANAGEMENT AGENCY

COOK COUNTY, IL

AND INCORPORATED AREAS

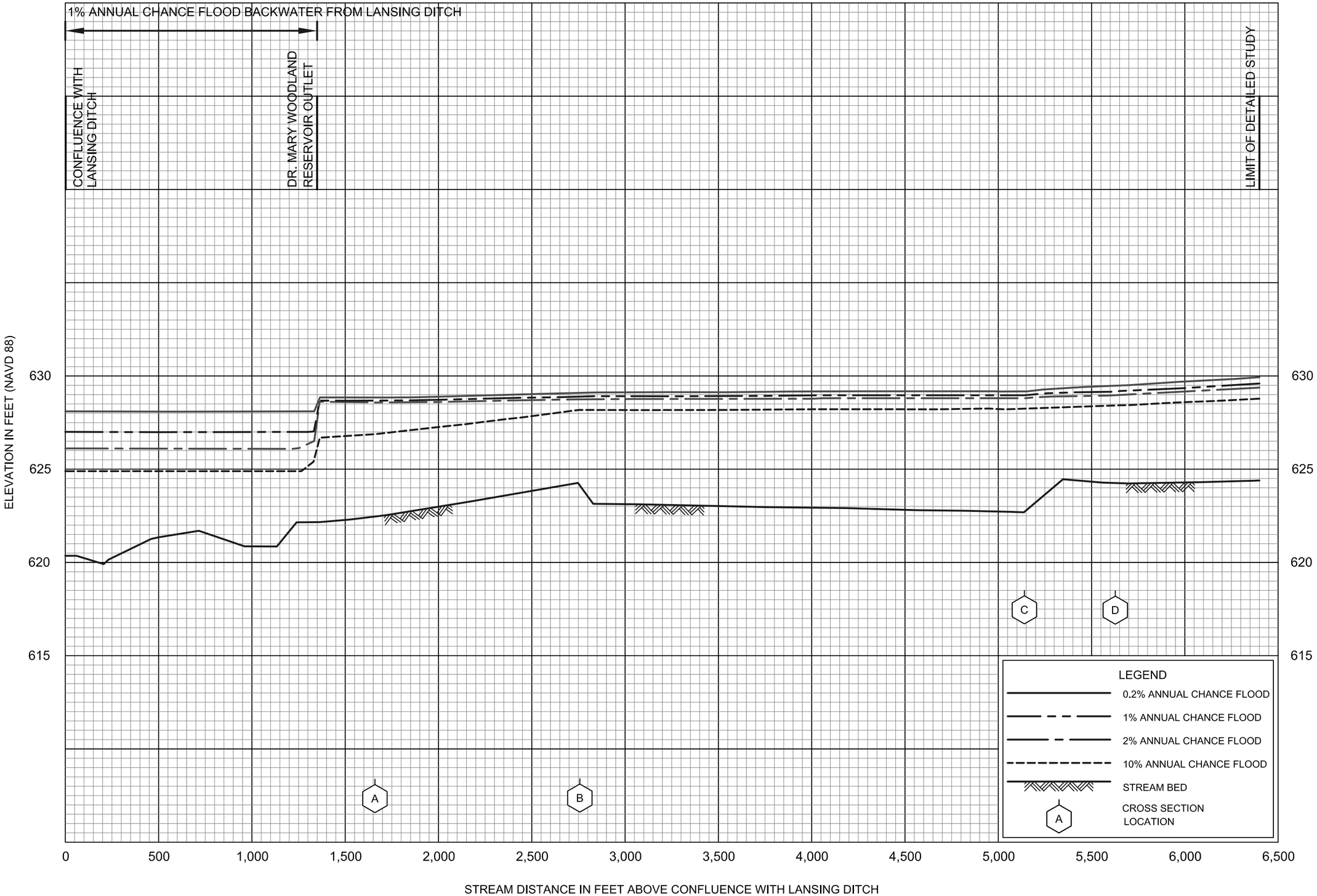

FLOOD PROFILES

LANSING DITCH TORRENCE TRIBUTARY

FEDERAL EMERGENCY MANAGEMENT AGENCY

COOK COUNTY, IL

AND INCORPORATED AREAS

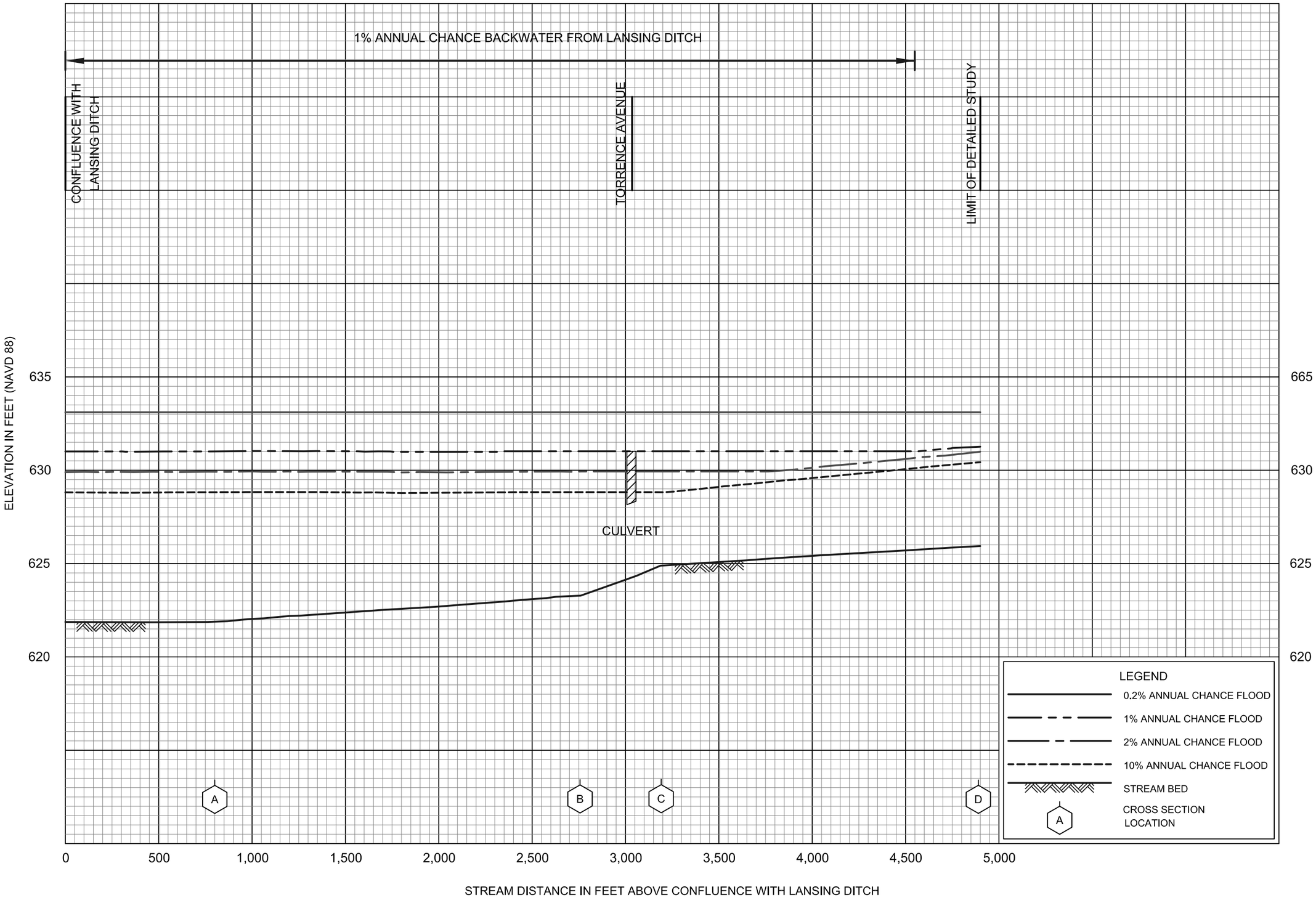

FLOOD PROFILES

LANSING DITCH WEST TRIBUTARY

FEDERAL EMERGENCY MANAGEMENT AGENCY

COOK COUNTY, IL

AND INCORPORATED AREAS

181P

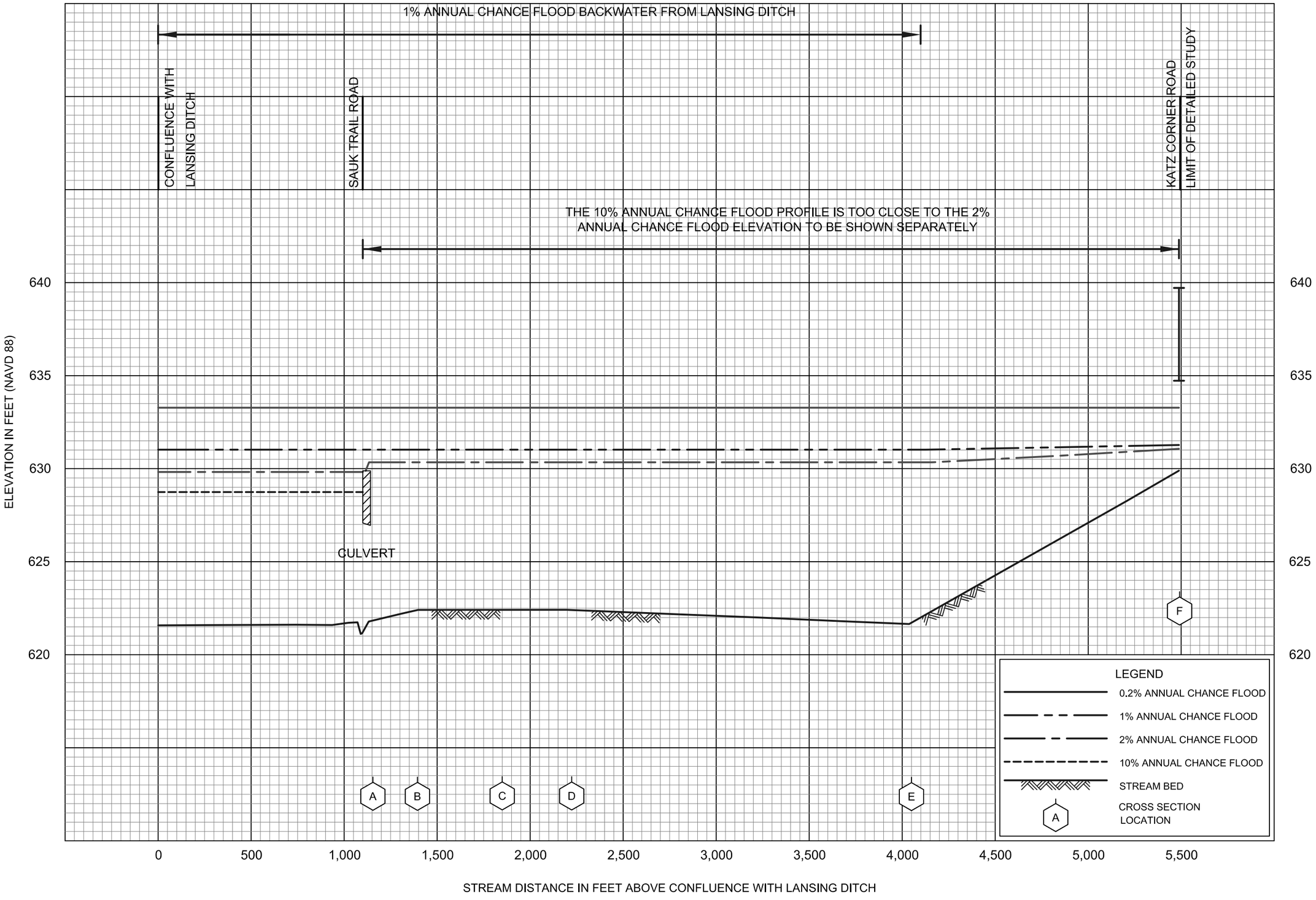

FLOOD PROFILES

LANSING DITCH TRIBUTARY A

FEDERAL EMERGENCY MANAGEMENT AGENCY

COOK COUNTY, IL

AND INCORPORATED AREAS

182P



FLOOD PROFILES

LITTLE CALUMET RIVER

FEDERAL EMERGENCY MANAGEMENT AGENCY

COOK COUNTY, IL

AND INCORPORATED AREAS

183P

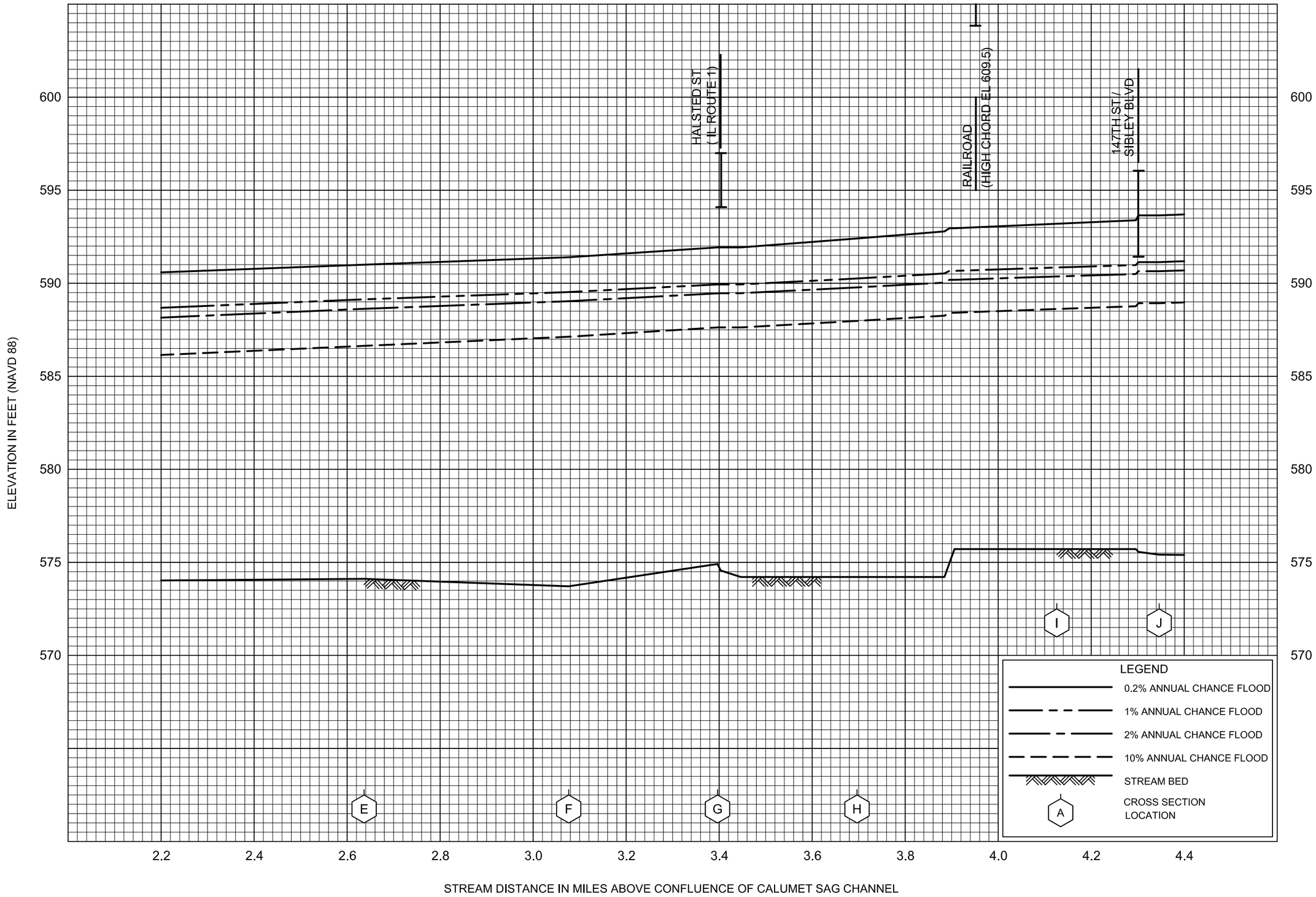

FLOOD PROFILES

LITTLE CALUMET RIVER

FEDERAL EMERGENCY MANAGEMENT AGENCY

COOK COUNTY, IL

AND INCORPORATED AREAS

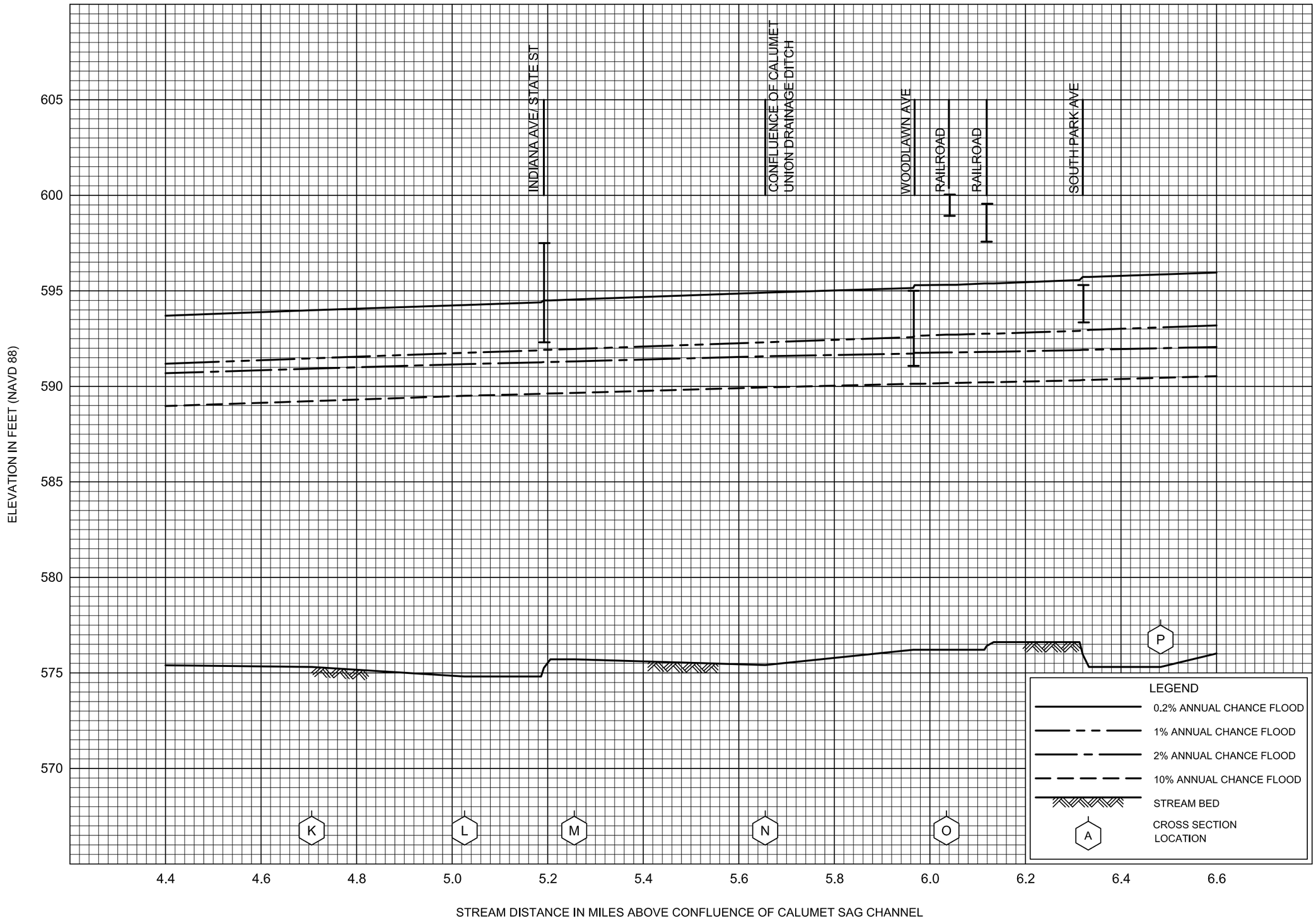

FLOOD PROFILES

LITTLE CALUMET RIVER

FEDERAL EMERGENCY MANAGEMENT AGENCY

COOK COUNTY, IL

AND INCORPORATED AREAS

185P



FLOOD PROFILES

LITTLE CALUMET RIVER

FEDERAL EMERGENCY MANAGEMENT AGENCY

COOK COUNTY, IL

AND INCORPORATED AREAS

186P

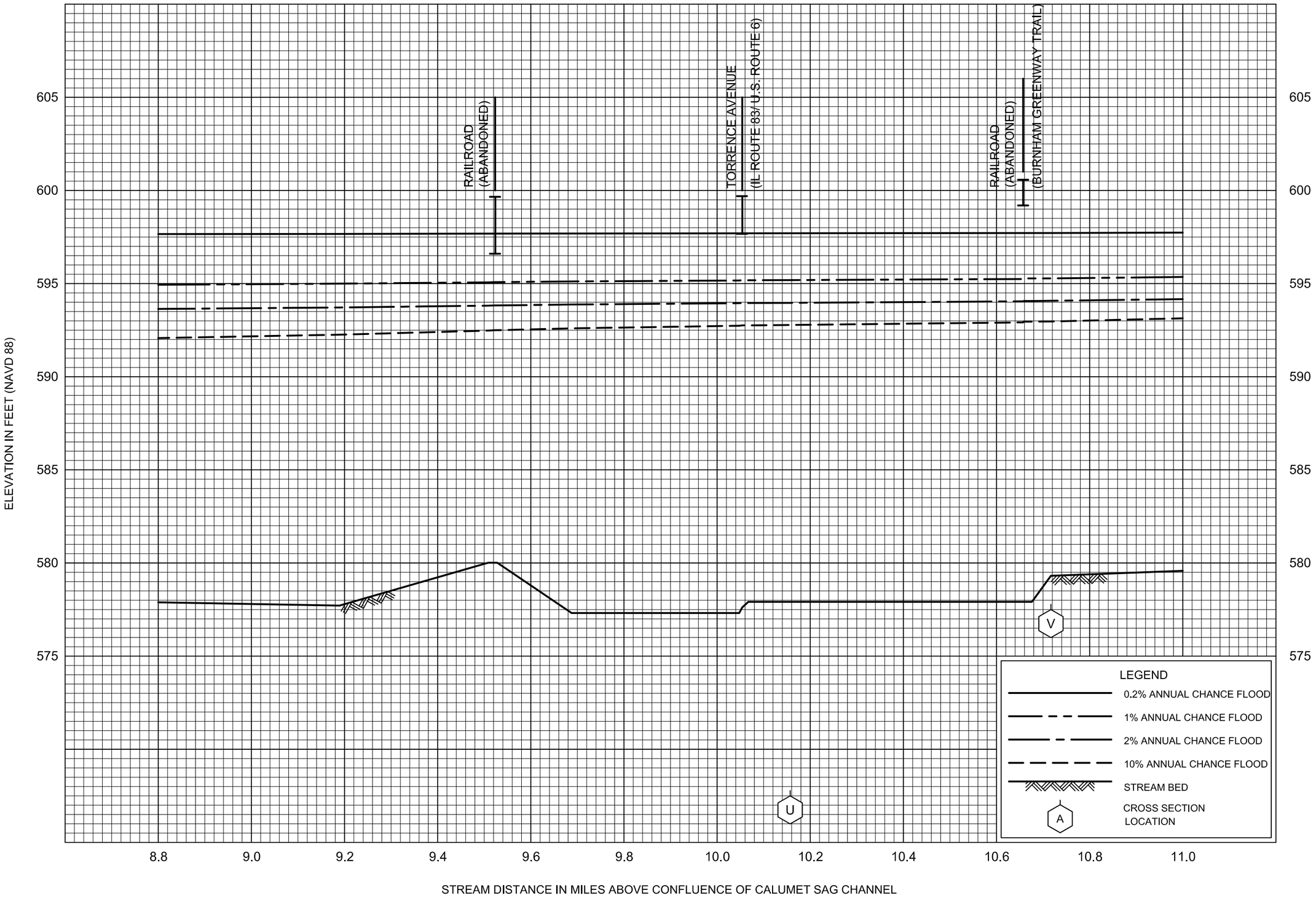

FLOOD PROFILES

LITTLE CALUMET RIVER

FEDERAL EMERGENCY MANAGEMENT AGENCY

COOK COUNTY, IL

AND INCORPORATED AREAS

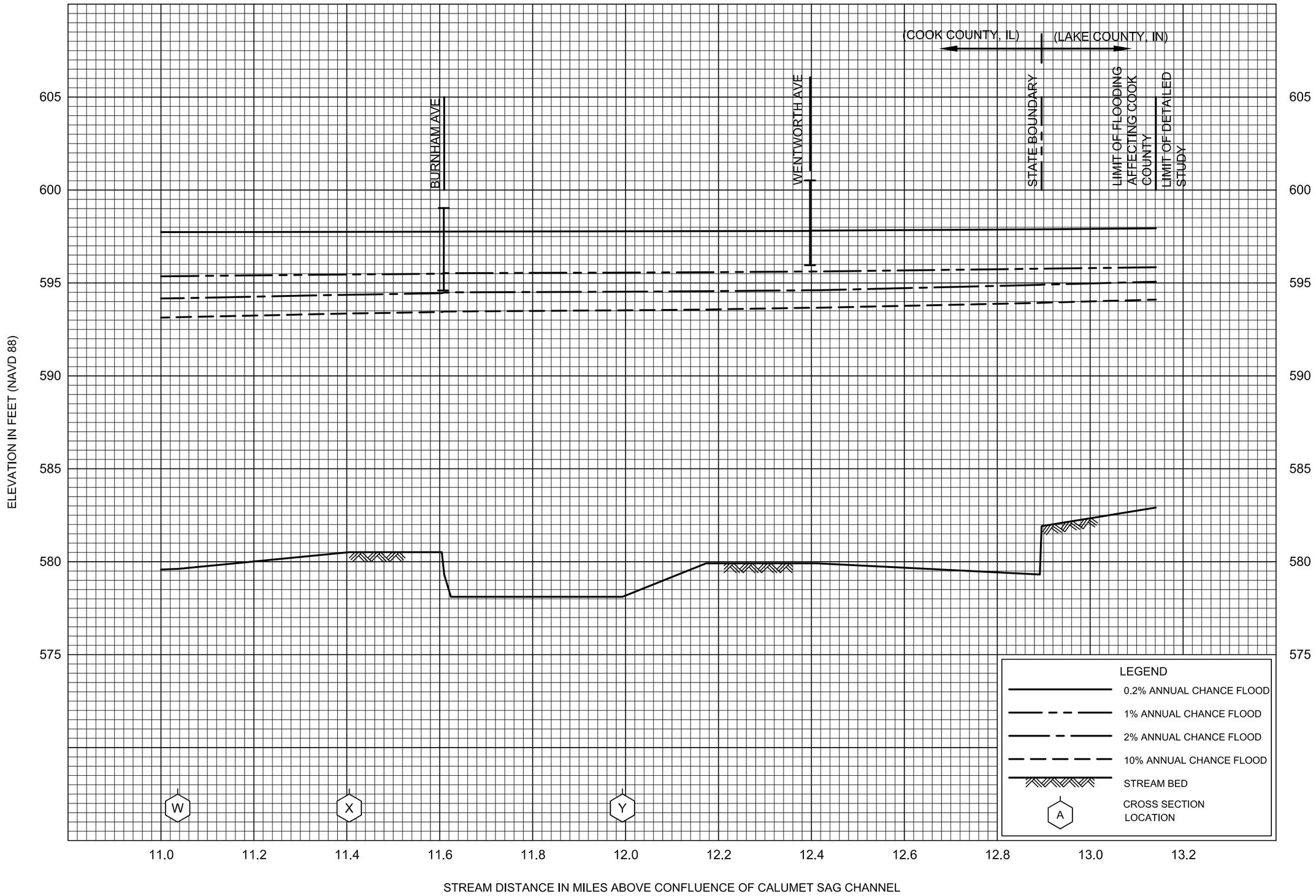

FLOOD PROFILES

LITTLE CALUMET RIVER

FEDERAL EMERGENCY MANAGEMENT AGENCY

COOK COUNTY, IL

AND INCORPORATED AREAS

188P

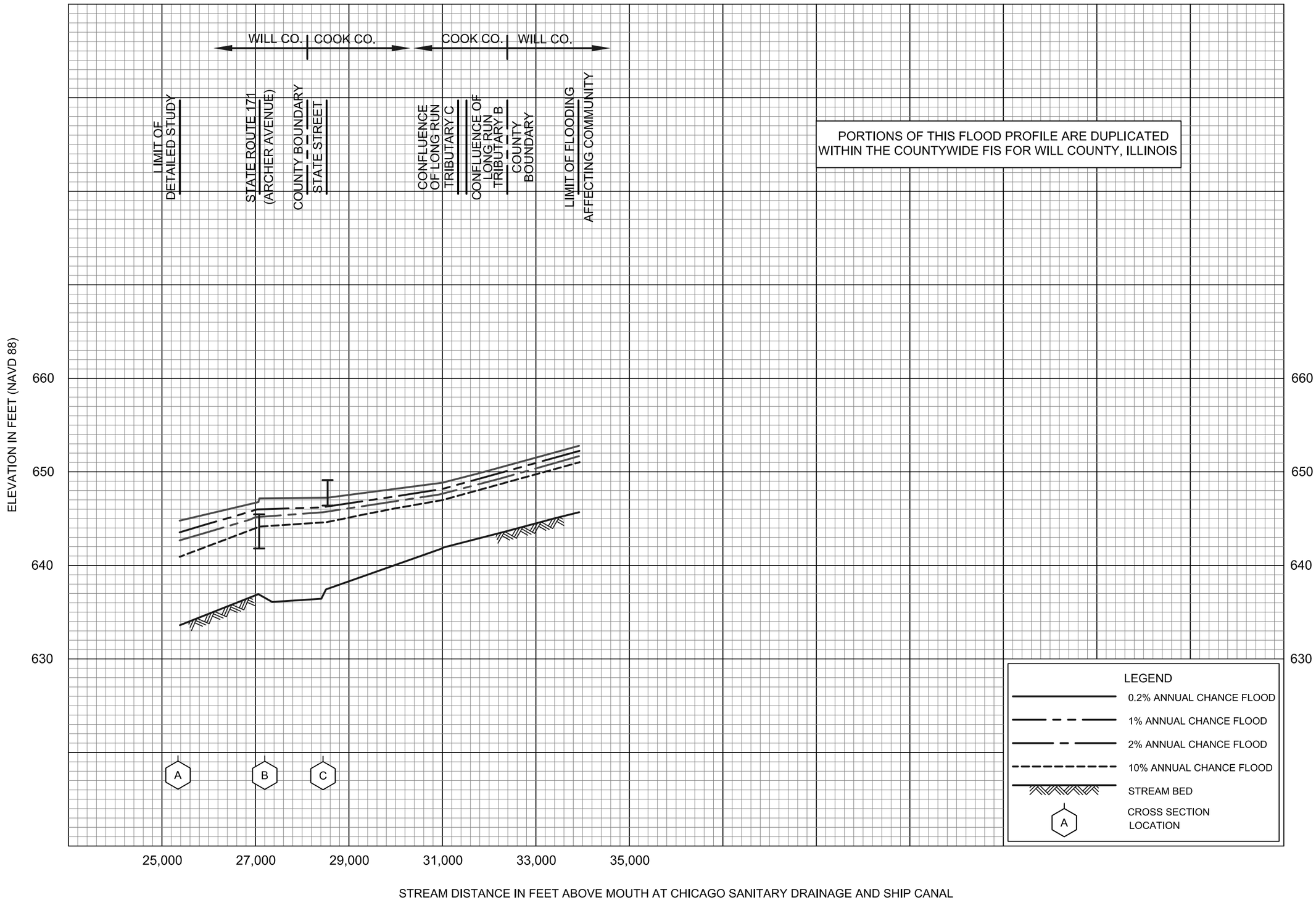

FLOOD PROFILES

LONG RUN

FEDERAL EMERGENCY MANAGEMENT AGENCY

COOK COUNTY, IL

AND INCORPORATED AREAS

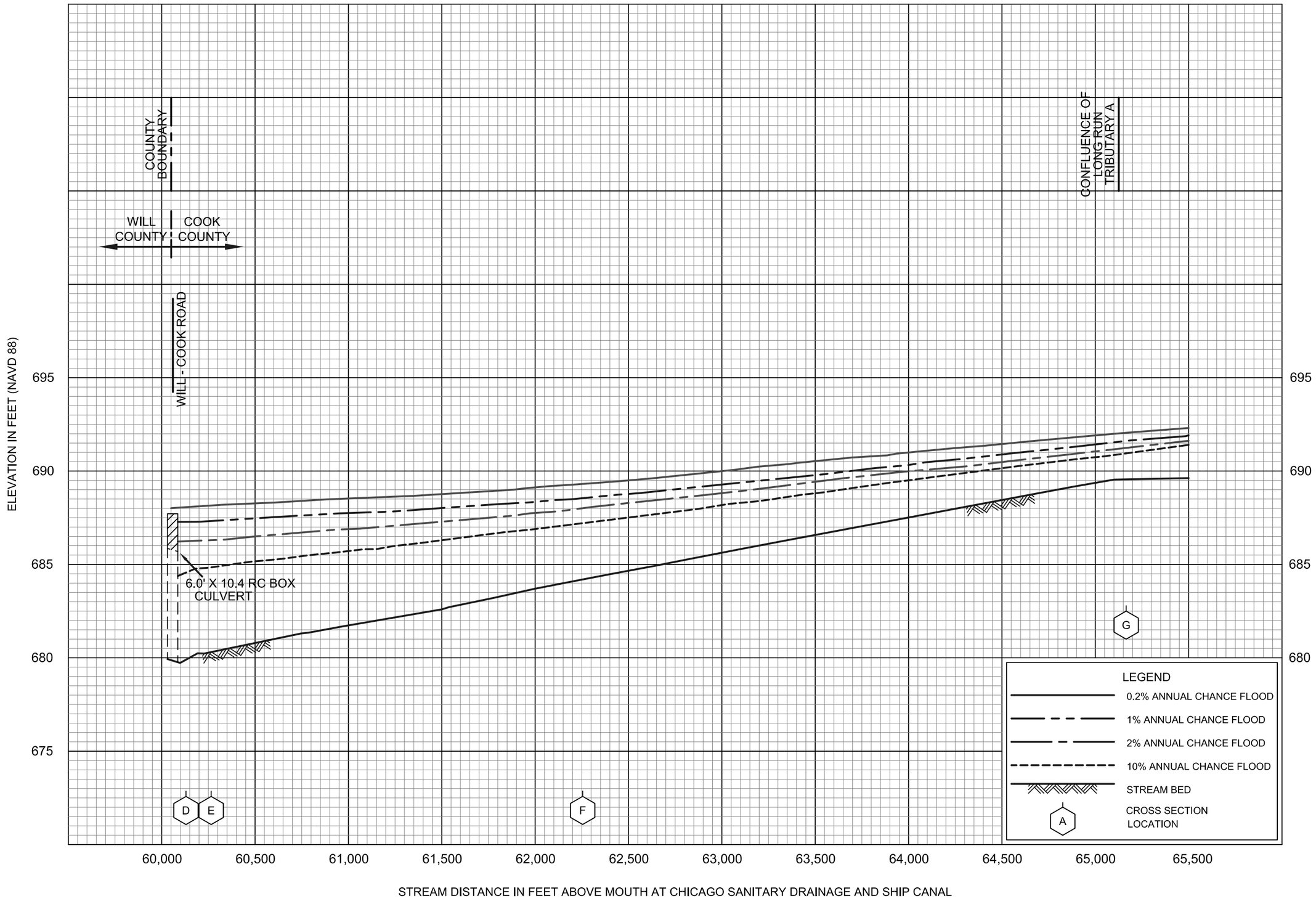

FLOOD PROFILES

LONG RUN

FEDERAL EMERGENCY MANAGEMENT AGENCY

COOK COUNTY, IL

AND INCORPORATED AREAS

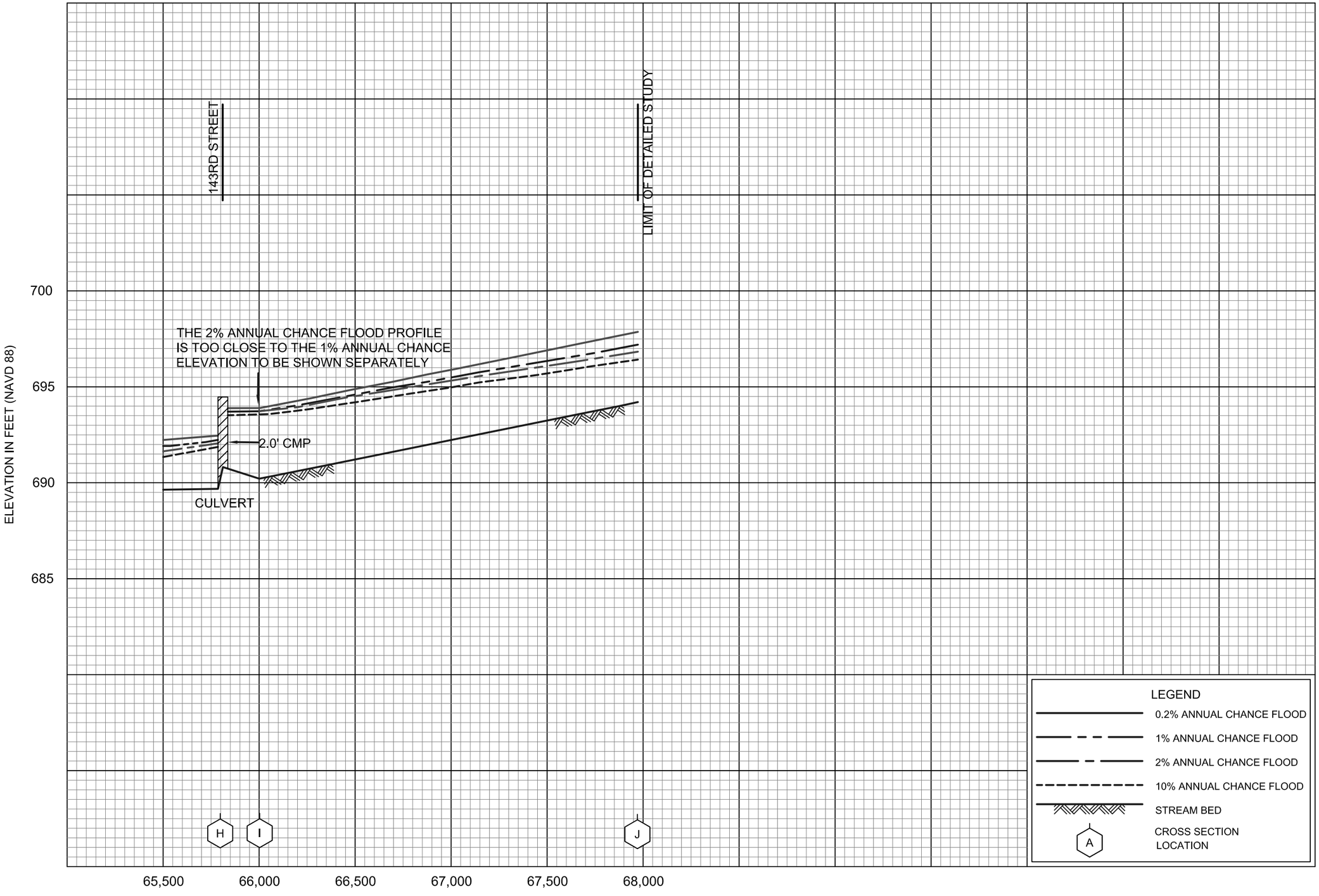

FLOOD PROFILES

LONG RUN

FEDERAL EMERGENCY MANAGEMENT AGENCY

COOK COUNTY, IL

AND INCORPORATED AREAS

191P

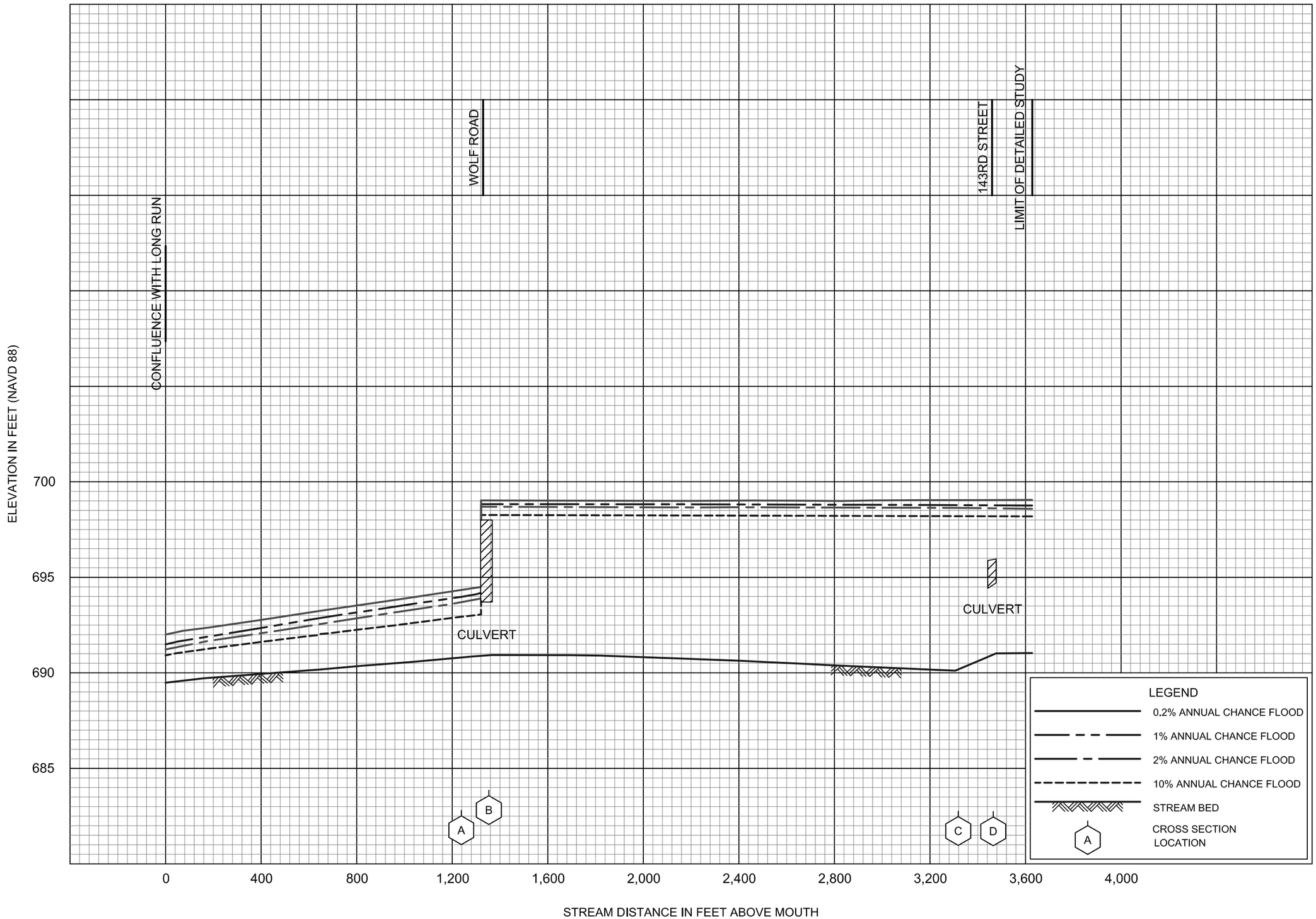

FLOOD PROFILES

LONG RUN TRIBUTARY A

FEDERAL EMERGENCY MANAGEMENT AGENCY

COOK COUNTY, IL

AND INCORPORATED AREAS

192P

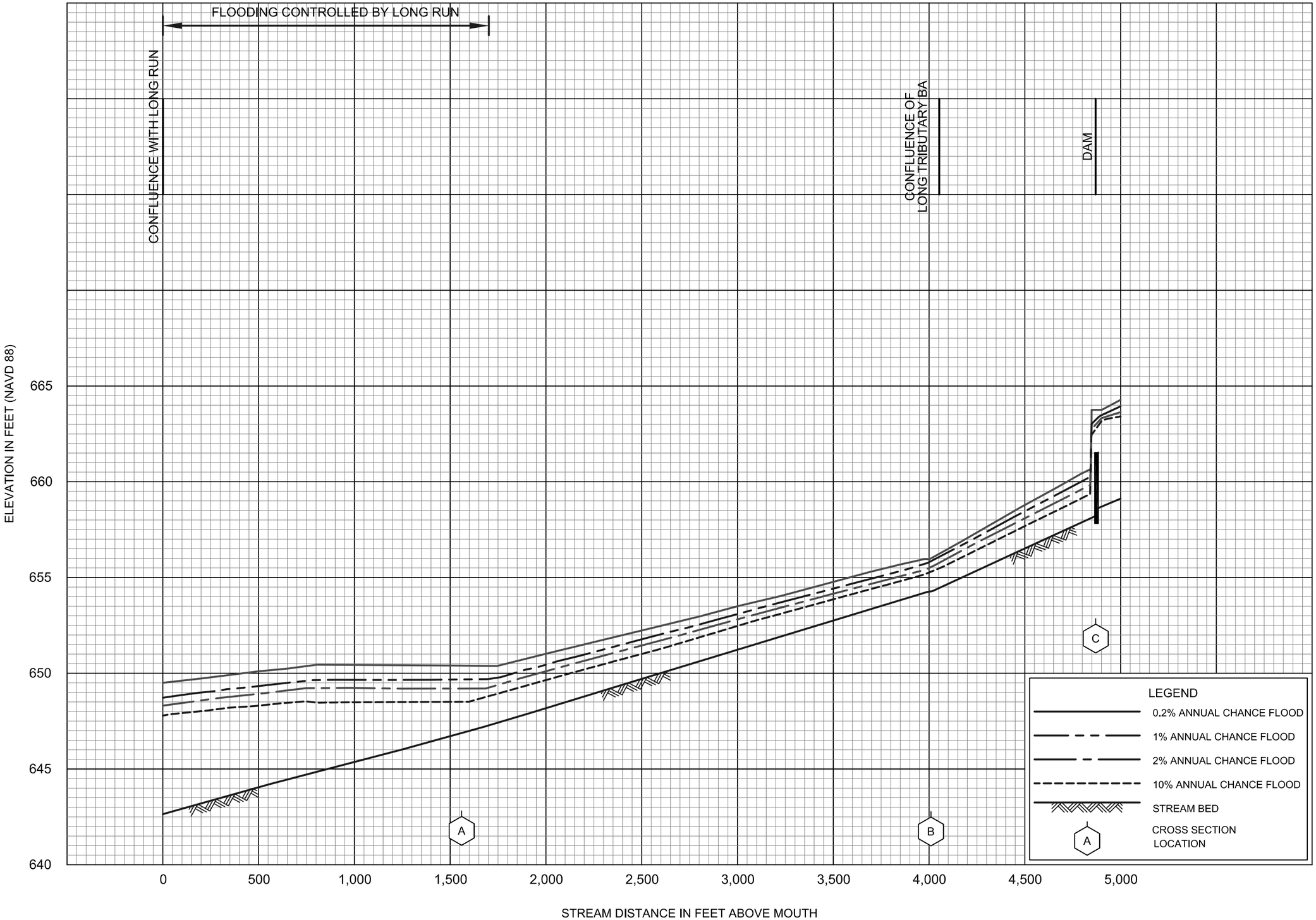

FLOOD PROFILES

LONG RUN TRIBUTARY B

FEDERAL EMERGENCY MANAGEMENT AGENCY

COOK COUNTY, IL

AND INCORPORATED AREAS

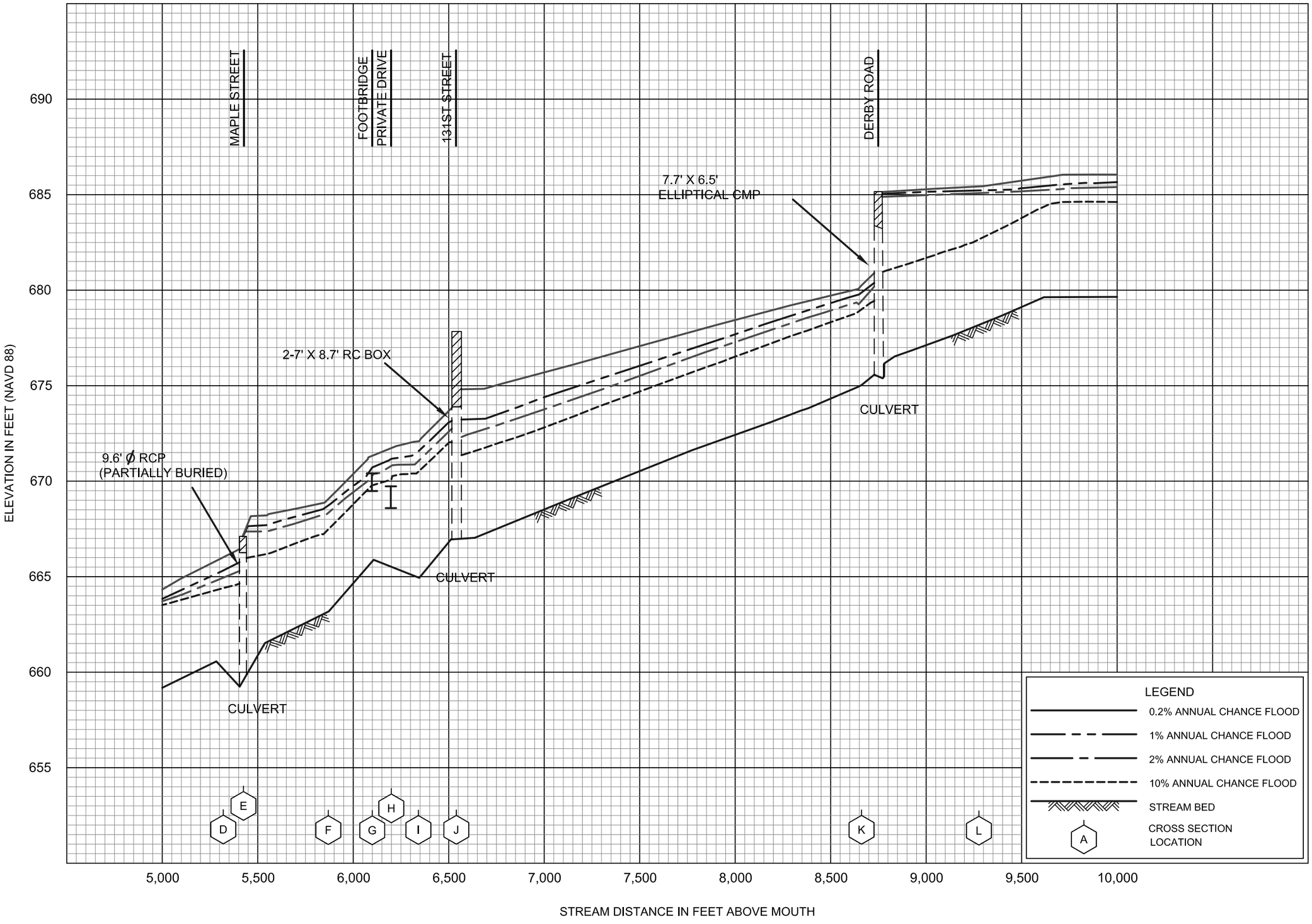

FLOOD PROFILES

LONG RUN TRIBUTARY B

FEDERAL EMERGENCY MANAGEMENT AGENCY

COOK COUNTY, IL

AND INCORPORATED AREAS

194P

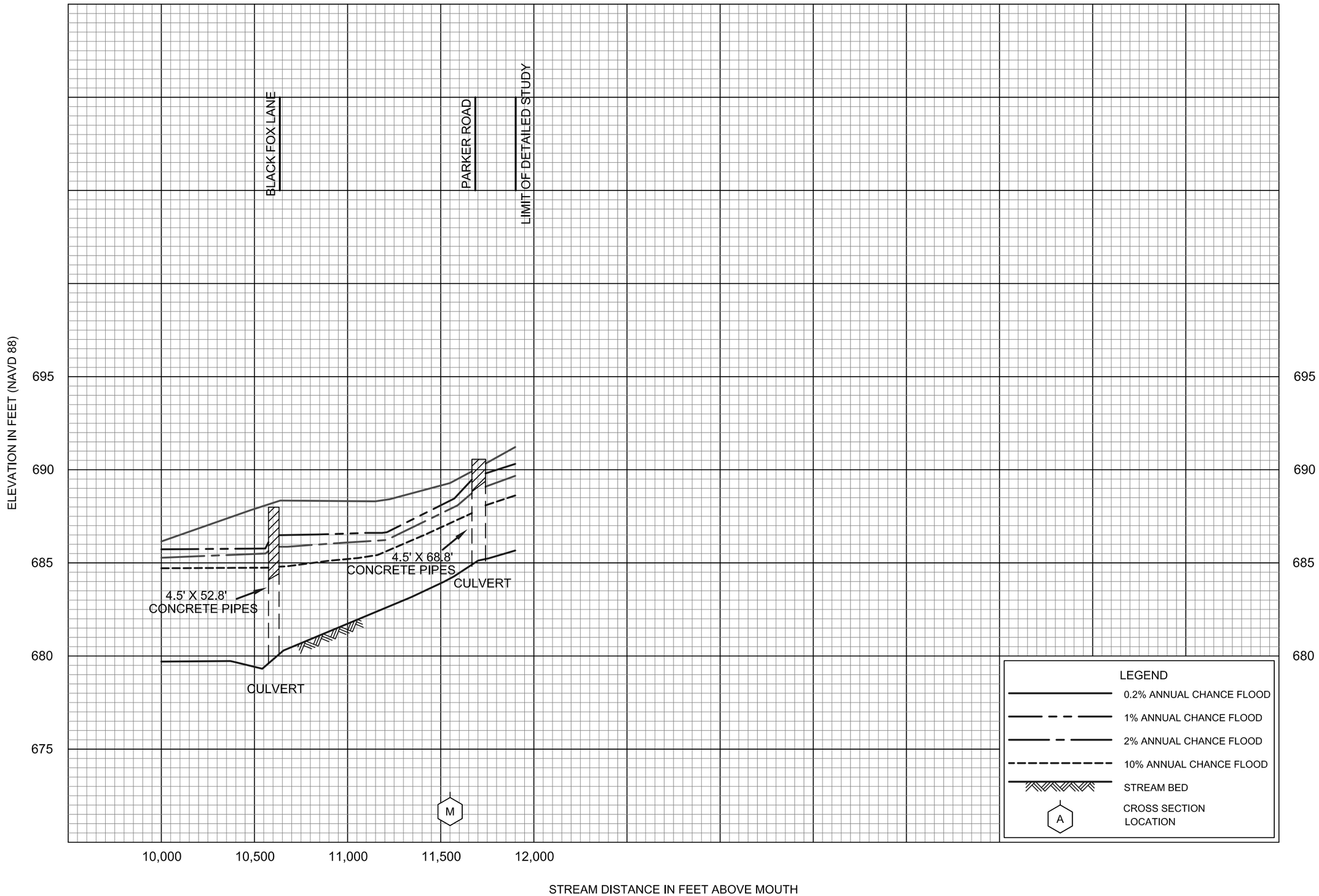

FLOOD PROFILES

LONG RUN TRIBUTARY B

FEDERAL EMERGENCY MANAGEMENT AGENCY

COOK COUNTY, IL

AND INCORPORATED AREAS

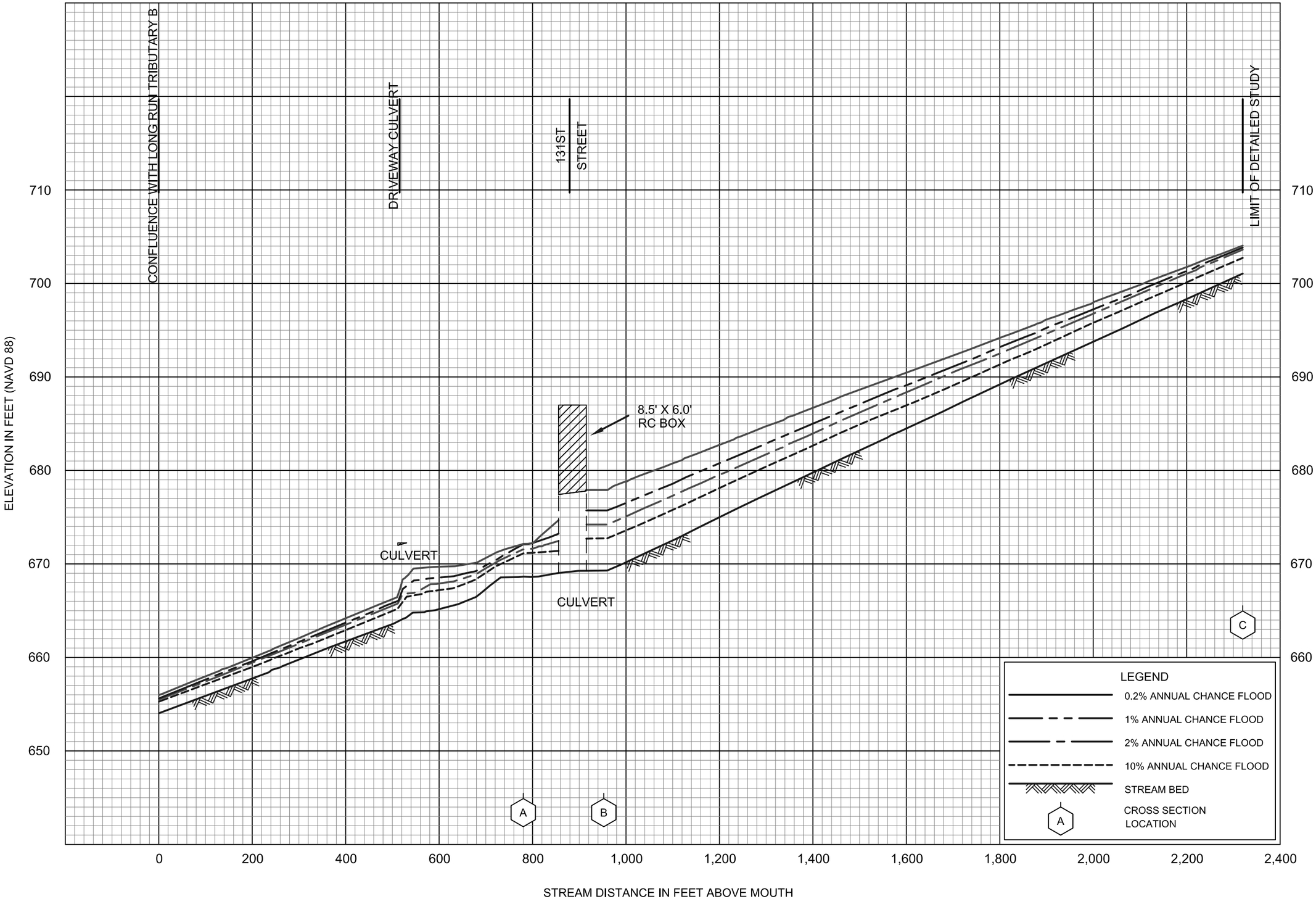

FLOOD PROFILES

LONG RUN TRIBUTARY BA

FEDERAL EMERGENCY MANAGEMENT AGENCY

COOK COUNTY, IL

AND INCORPORATED AREAS

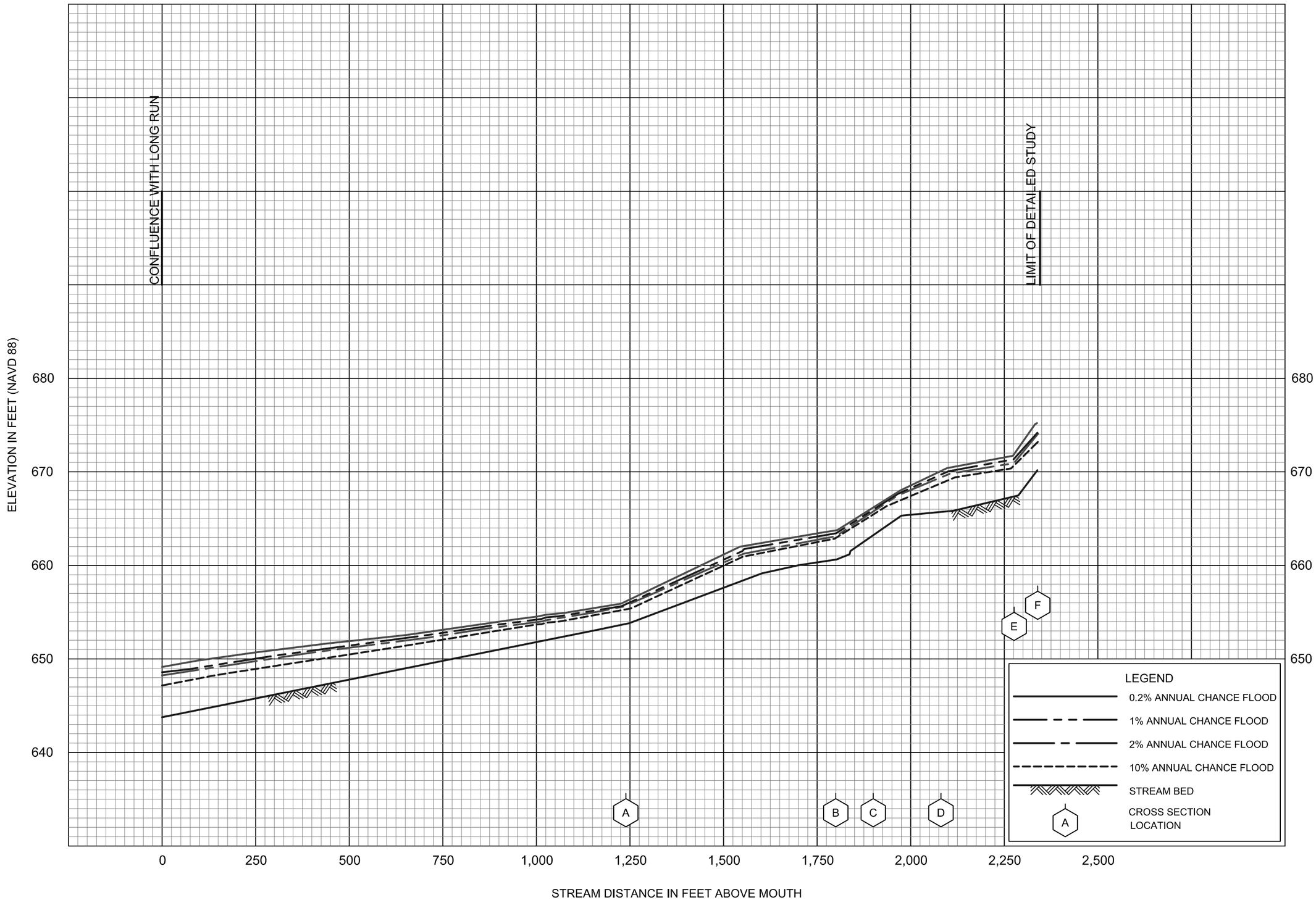

FLOOD PROFILES

LONG RUN TRIBUTARY C

FEDERAL EMERGENCY MANAGEMENT AGENCY

COOK COUNTY, IL

AND INCORPORATED AREAS



FLOOD PROFILES

LUCAS DITCH

FEDERAL EMERGENCY MANAGEMENT AGENCY

COOK COUNTY, IL

AND INCORPORATED AREAS

198P

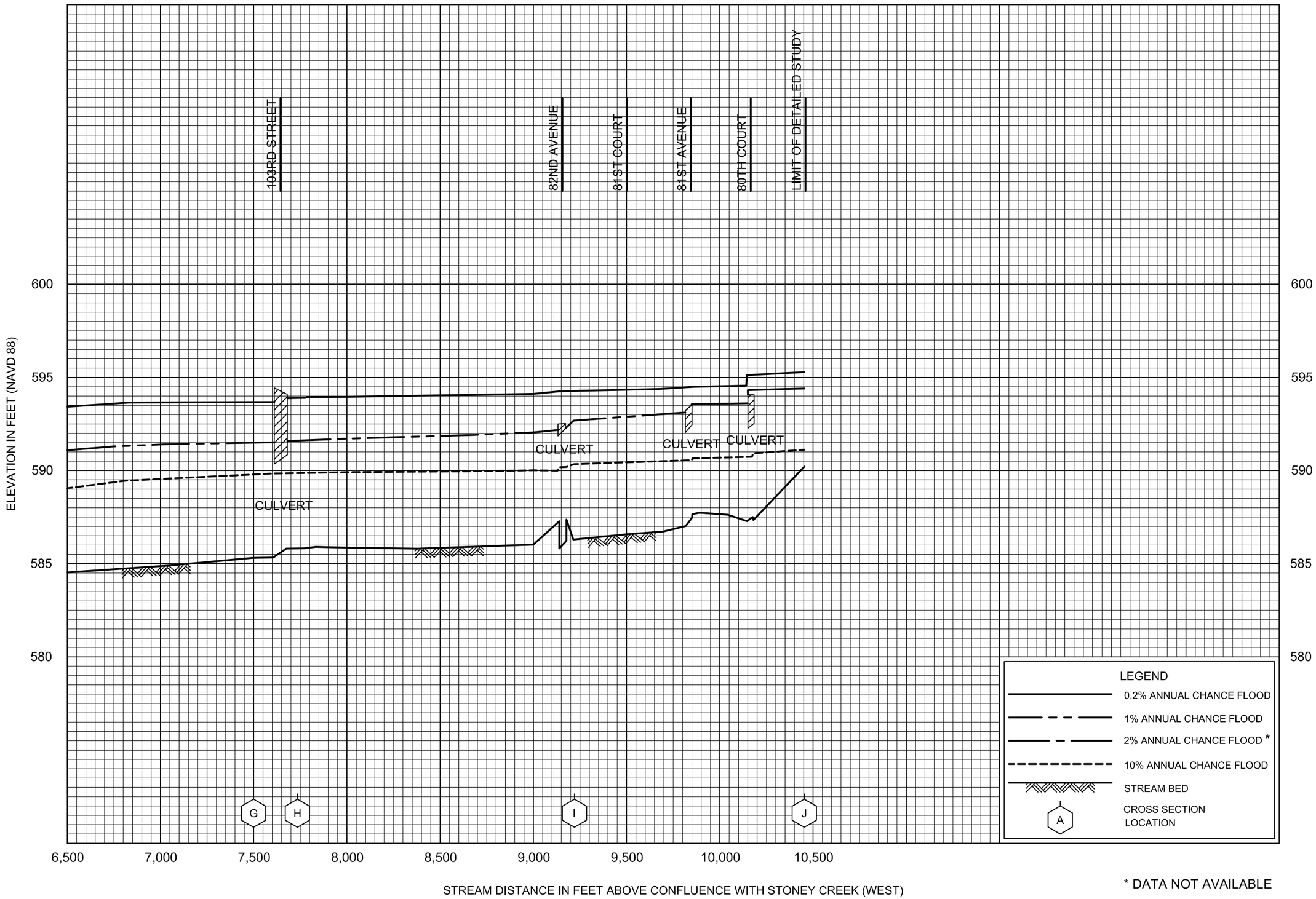

FLOOD PROFILES

LUCAS DITCH

FEDERAL EMERGENCY MANAGEMENT AGENCY

COOK COUNTY, IL

AND INCORPORATED AREAS

199P



* DATA NOT AVAILABLE

FLOOD PROFILES

LUCAS DITCH CUT-OFF

FEDERAL EMERGENCY MANAGEMENT AGENCY

COOK COUNTY, IL

AND INCORPORATED AREAS

200P

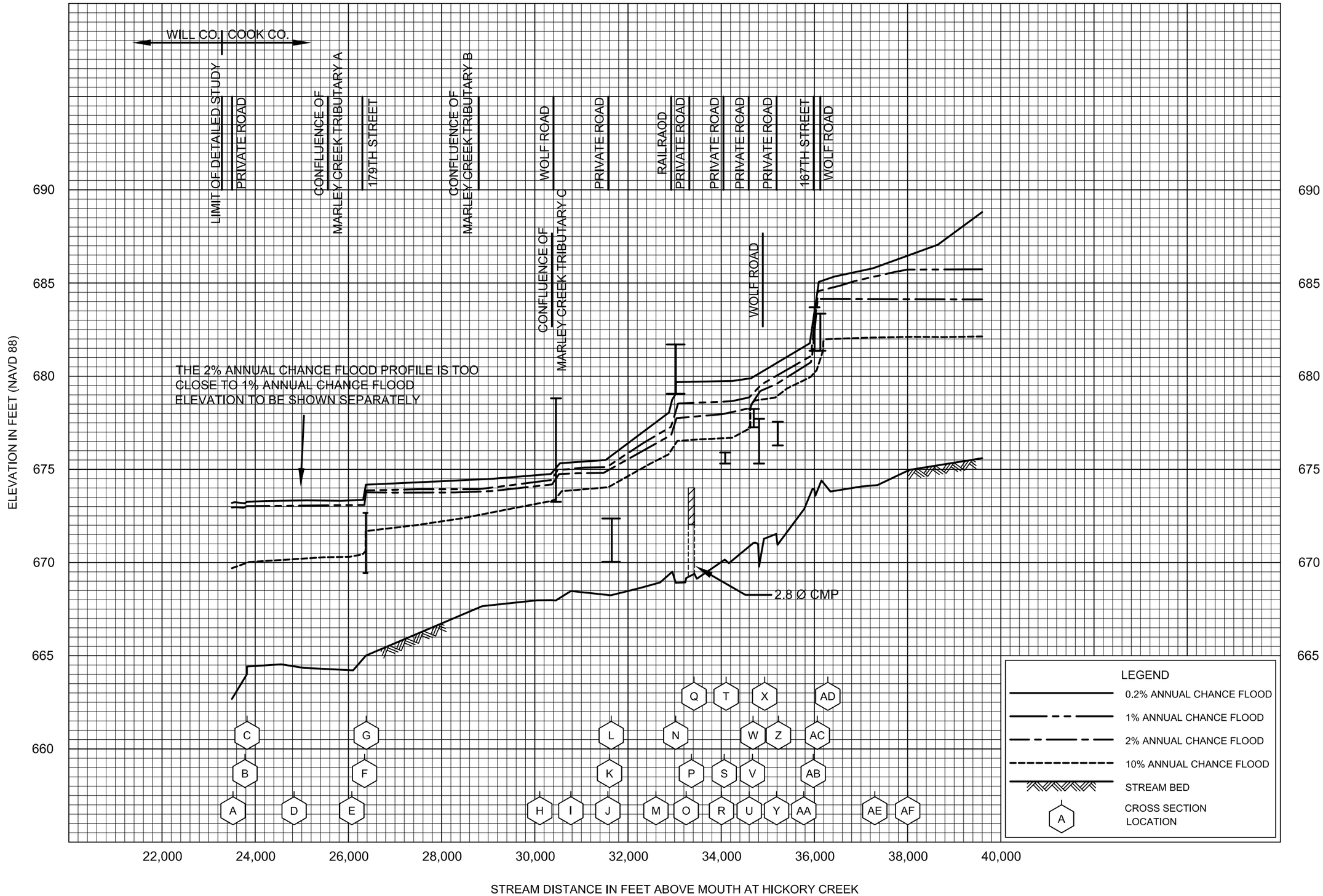

FLOOD PROFILES

MARLEY CREEK

FEDERAL EMERGENCY MANAGEMENT AGENCY

COOK COUNTY, IL

AND INCORPORATED AREAS



FLOOD PROFILES

MARLEY CREEK

FEDERAL EMERGENCY MANAGEMENT AGENCY

COOK COUNTY, IL

AND INCORPORATED AREAS

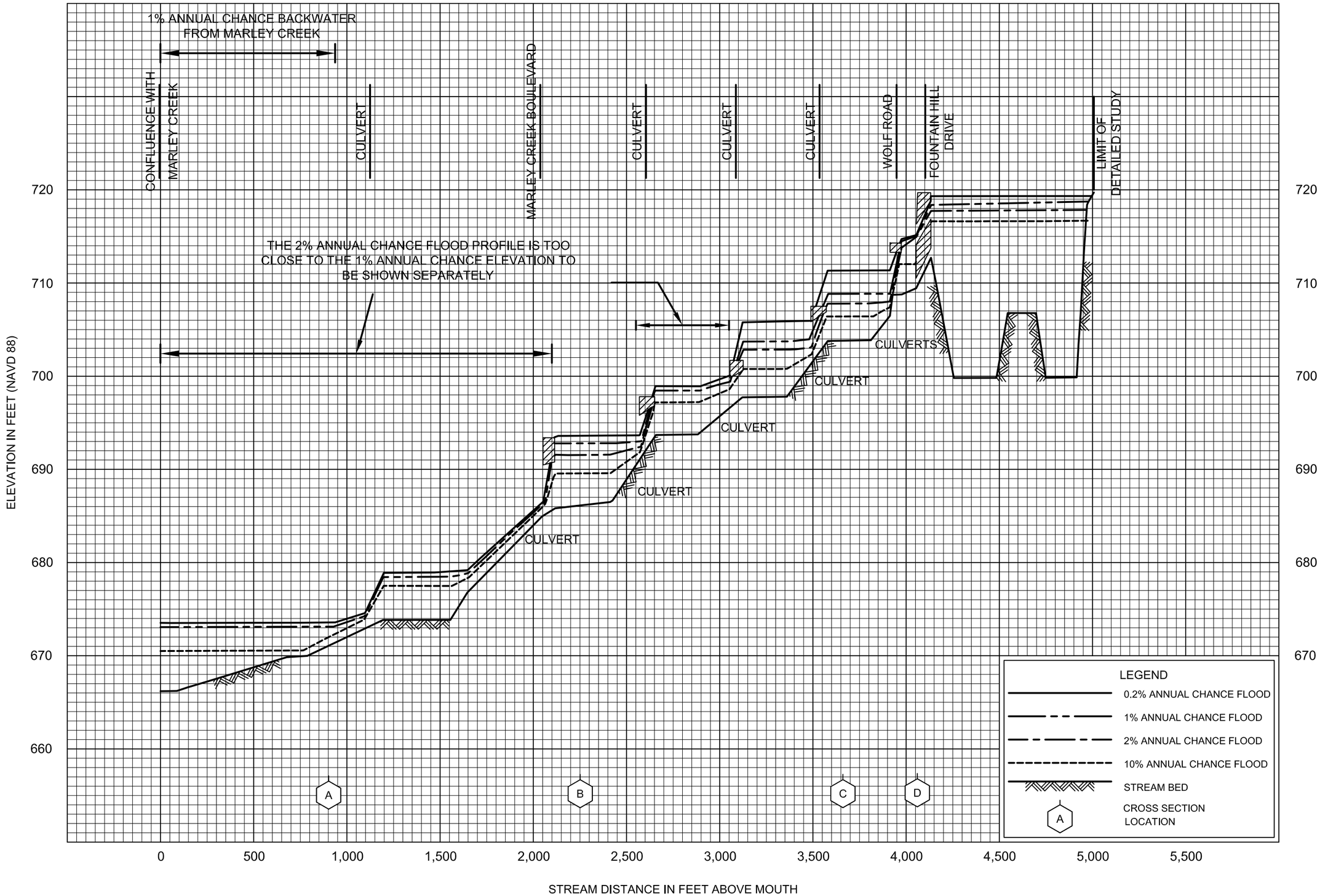

FLOOD PROFILES

MARLEY CREEK TRIBUTARY A

FEDERAL EMERGENCY MANAGEMENT AGENCY

COOK COUNTY, IL

AND INCORPORATED AREAS

203P

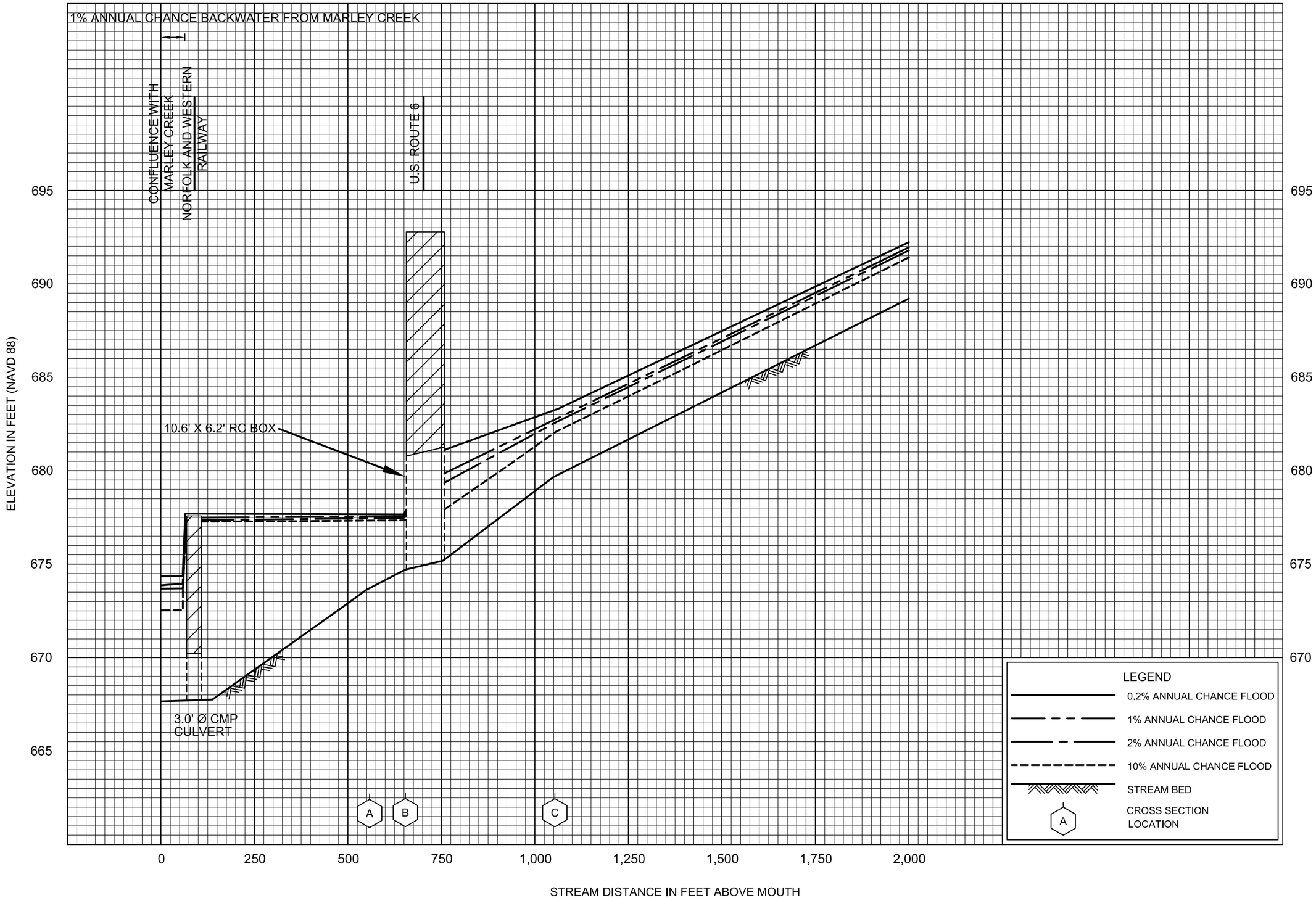

FLOOD PROFILES

MARLEY CREEK TRIBUTARY B

FEDERAL EMERGENCY MANAGEMENT AGENCY

COOK COUNTY, IL

AND INCORPORATED AREAS

204P



FLOOD PROFILES

MARLEY CREEK TRIBUTARY B

FEDERAL EMERGENCY MANAGEMENT AGENCY

COOK COUNTY, IL

AND INCORPORATED AREAS

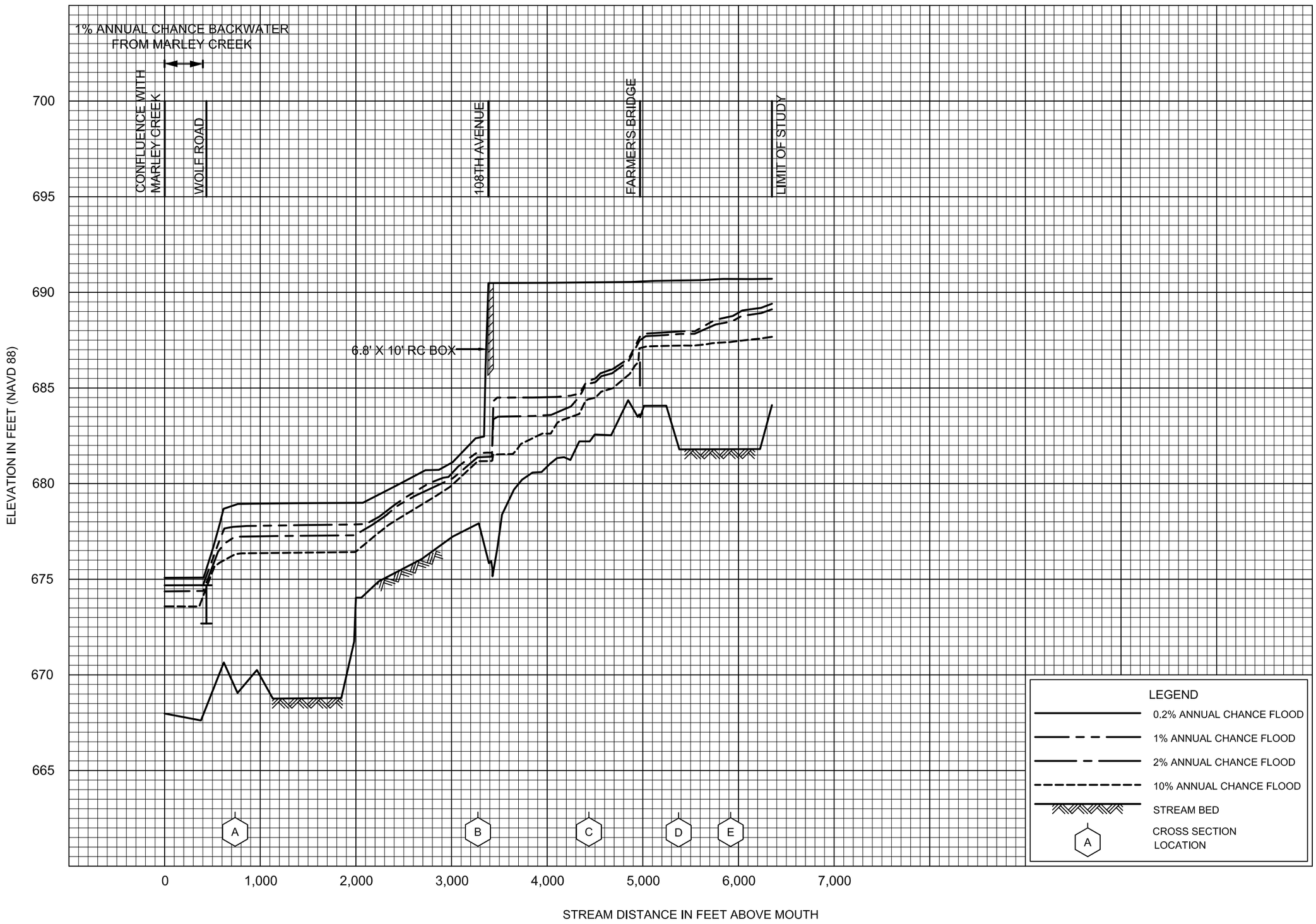

FLOOD PROFILES

MARLEY CREEK TRIBUTARY C

FEDERAL EMERGENCY MANAGEMENT AGENCY

COOK COUNTY, IL

AND INCORPORATED AREAS

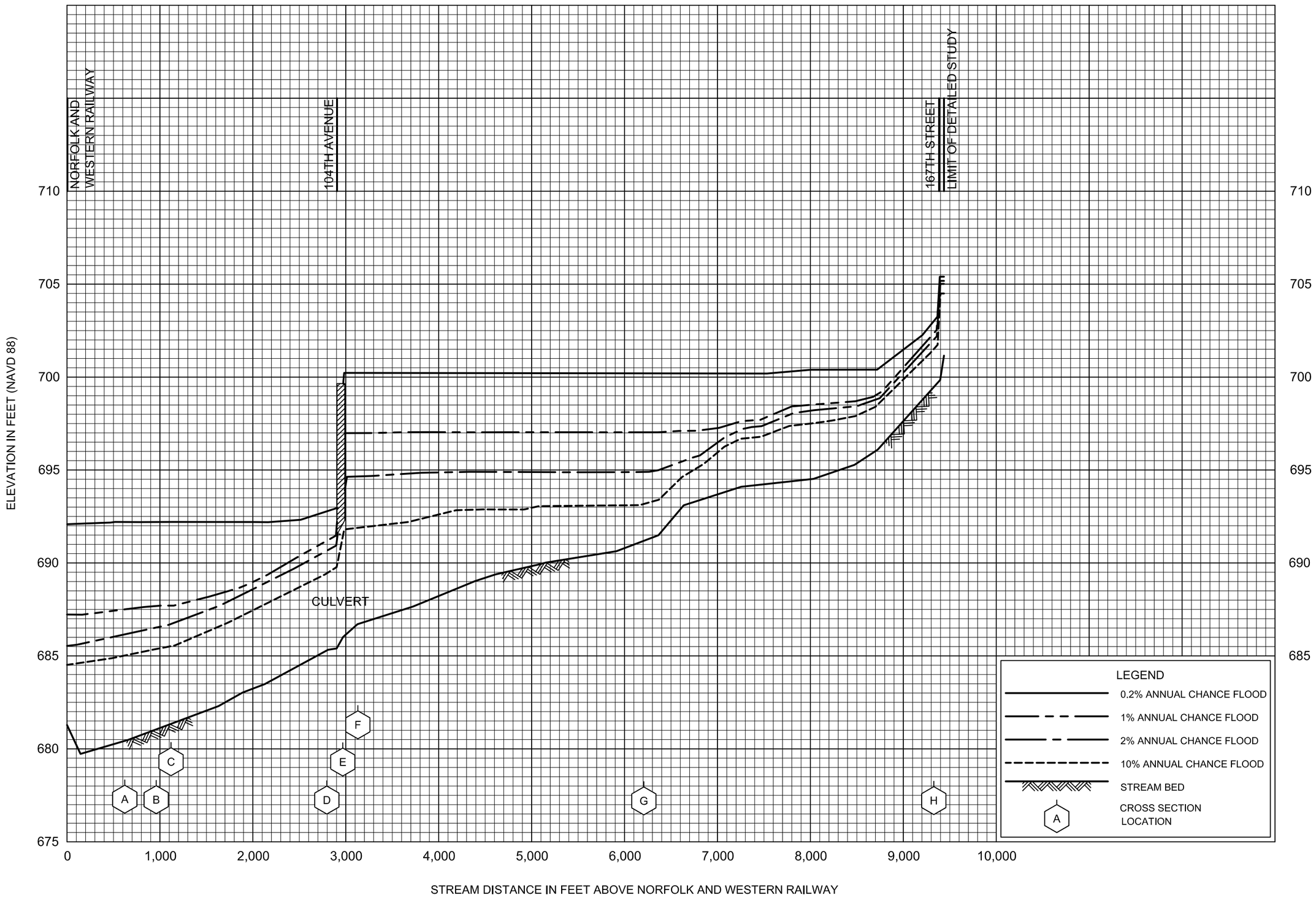

FLOOD PROFILES

MARLEY CREEK TRIBUTARY D

FEDERAL EMERGENCY MANAGEMENT AGENCY

COOK COUNTY, IL

AND INCORPORATED AREAS

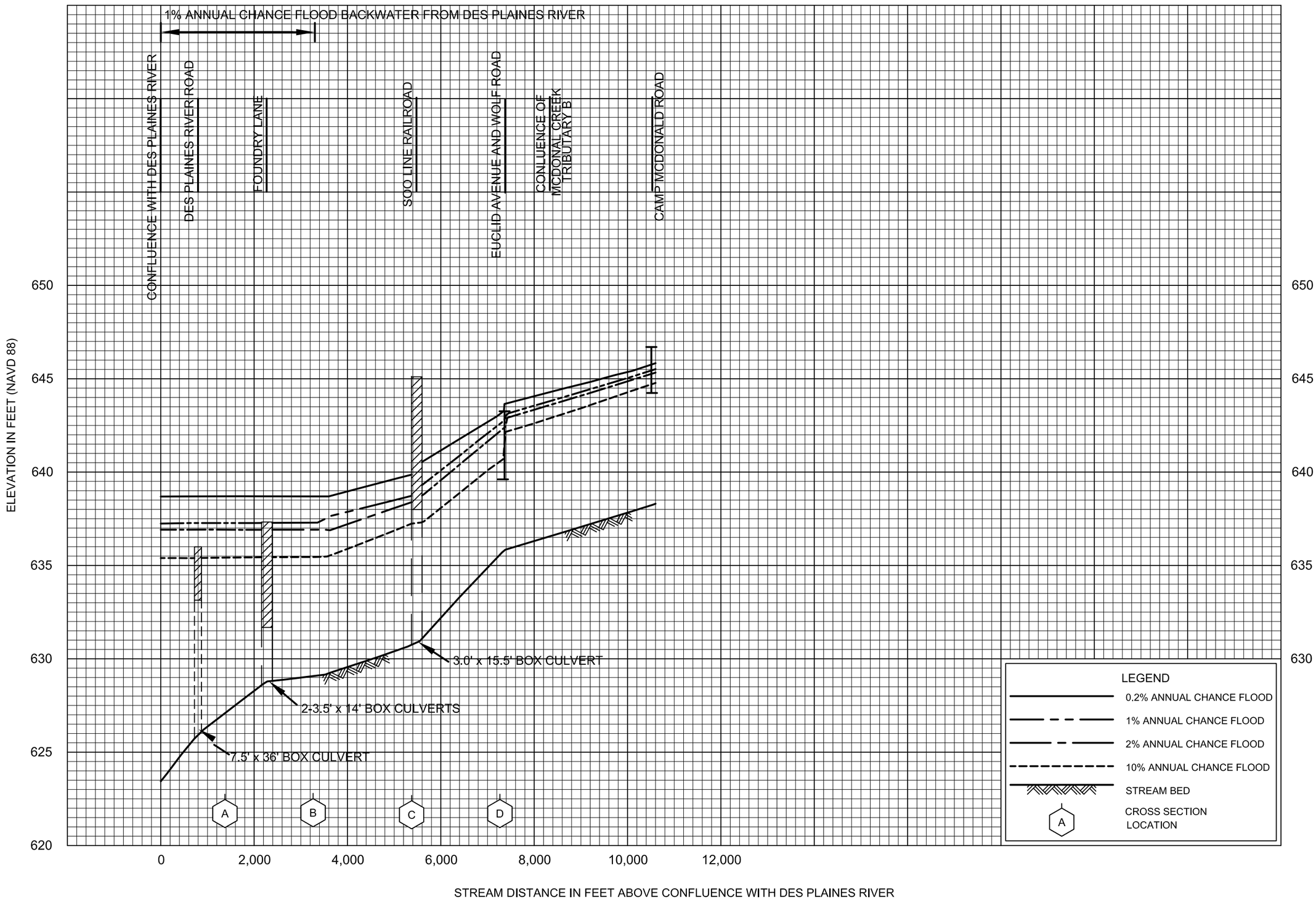

FLOOD PROFILES

McDONALD CREEK

FEDERAL EMERGENCY MANAGEMENT AGENCY

COOK COUNTY, IL

AND INCORPORATED AREAS

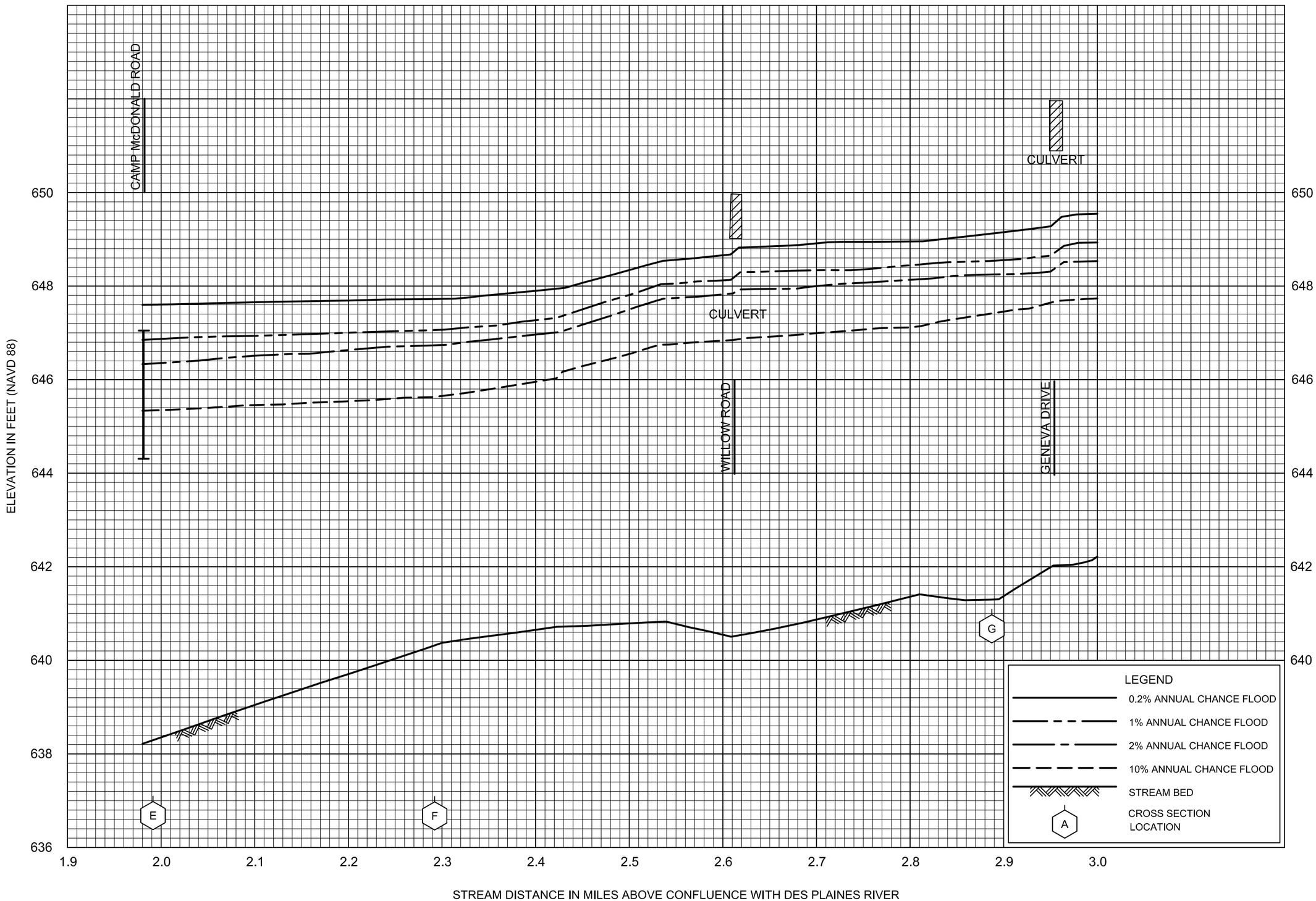

FLOOD PROFILES

McDONALD CREEK

FEDERAL EMERGENCY MANAGEMENT AGENCY

COOK COUNTY, IL

AND INCORPORATED AREAS

209P



FLOOD PROFILES

McDONALD CREEK

FEDERAL EMERGENCY MANAGEMENT AGENCY

COOK COUNTY, IL

AND INCORPORATED AREAS



FLOOD PROFILES

McDONALD CREEK

FEDERAL EMERGENCY MANAGEMENT AGENCY

COOK COUNTY, IL

AND INCORPORATED AREAS

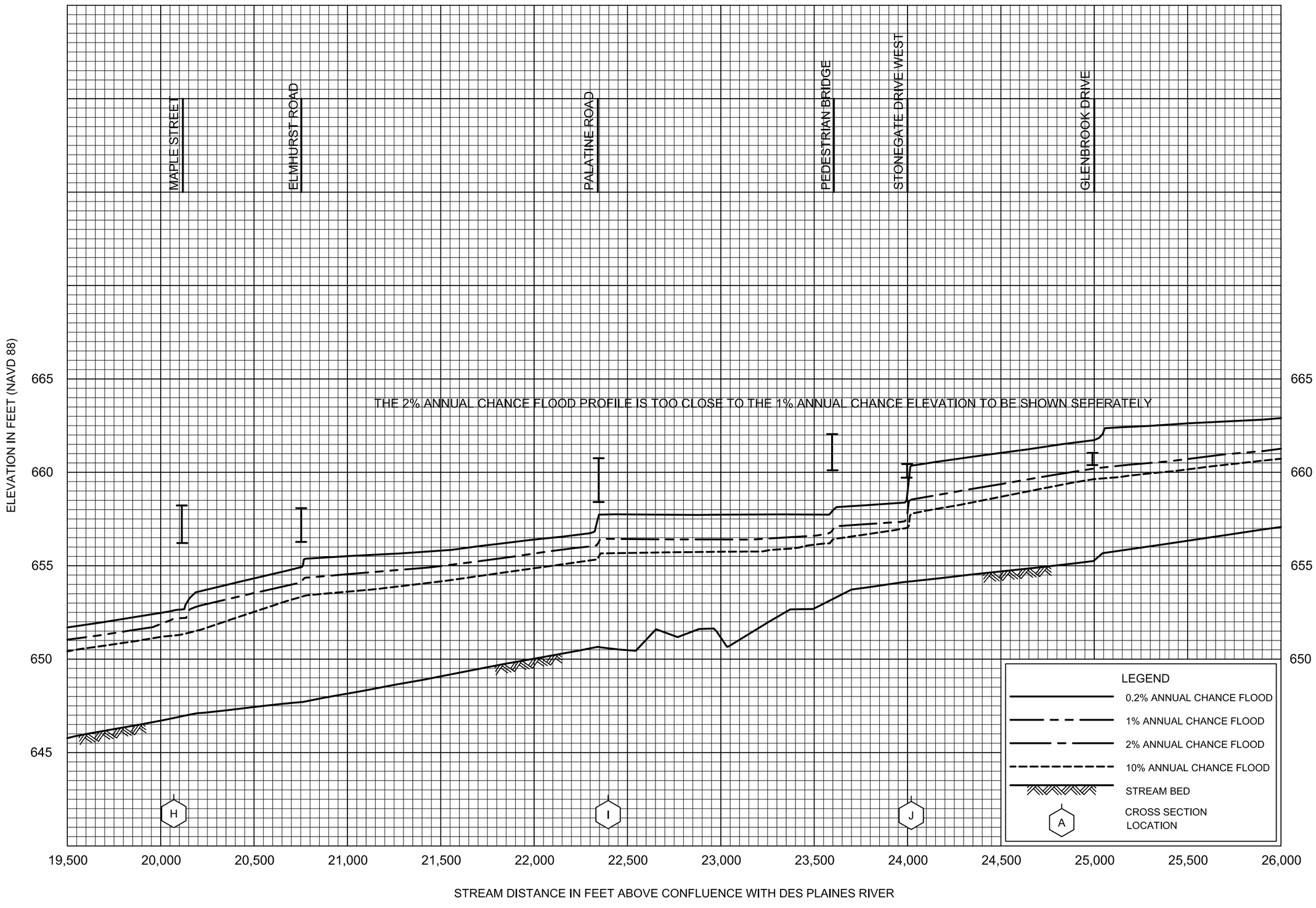

FLOOD PROFILES

McDONALD CREEK

FEDERAL EMERGENCY MANAGEMENT AGENCY

COOK COUNTY, IL

AND INCORPORATED AREAS

212P

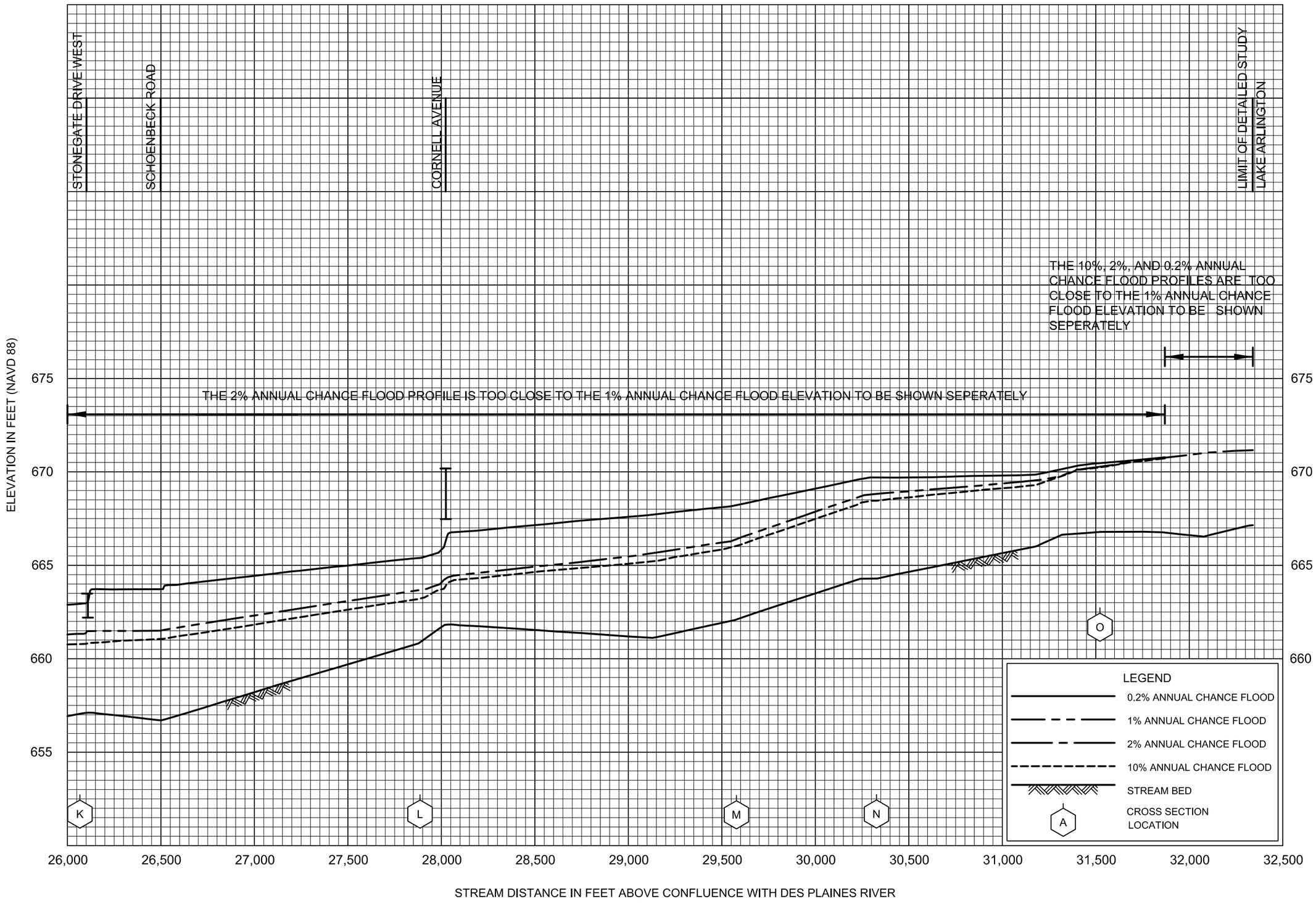

FLOOD PROFILES

McDONALD CREEK

FEDERAL EMERGENCY MANAGEMENT AGENCY

COOK COUNTY, IL

AND INCORPORATED AREAS

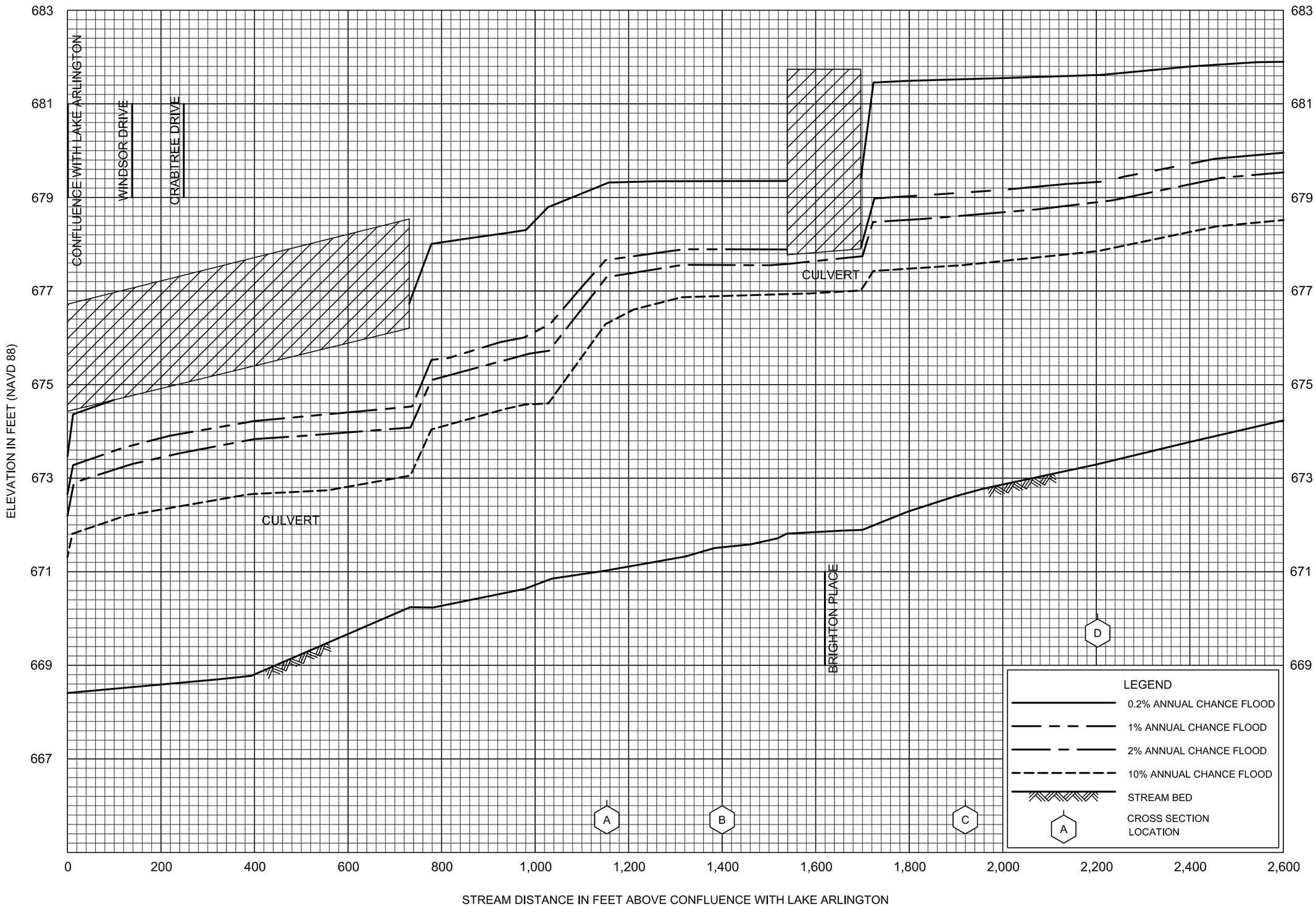

FLOOD PROFILES

MCDONALD CREEK NORTH BRANCH

FEDERAL EMERGENCY MANAGEMENT AGENCY

COOK COUNTY, IL

AND INCORPORATED AREAS



FLOOD PROFILES

MCDONALD CREEK NORTH BRANCH

FEDERAL EMERGENCY MANAGEMENT AGENCY

COOK COUNTY, IL

AND INCORPORATED AREAS

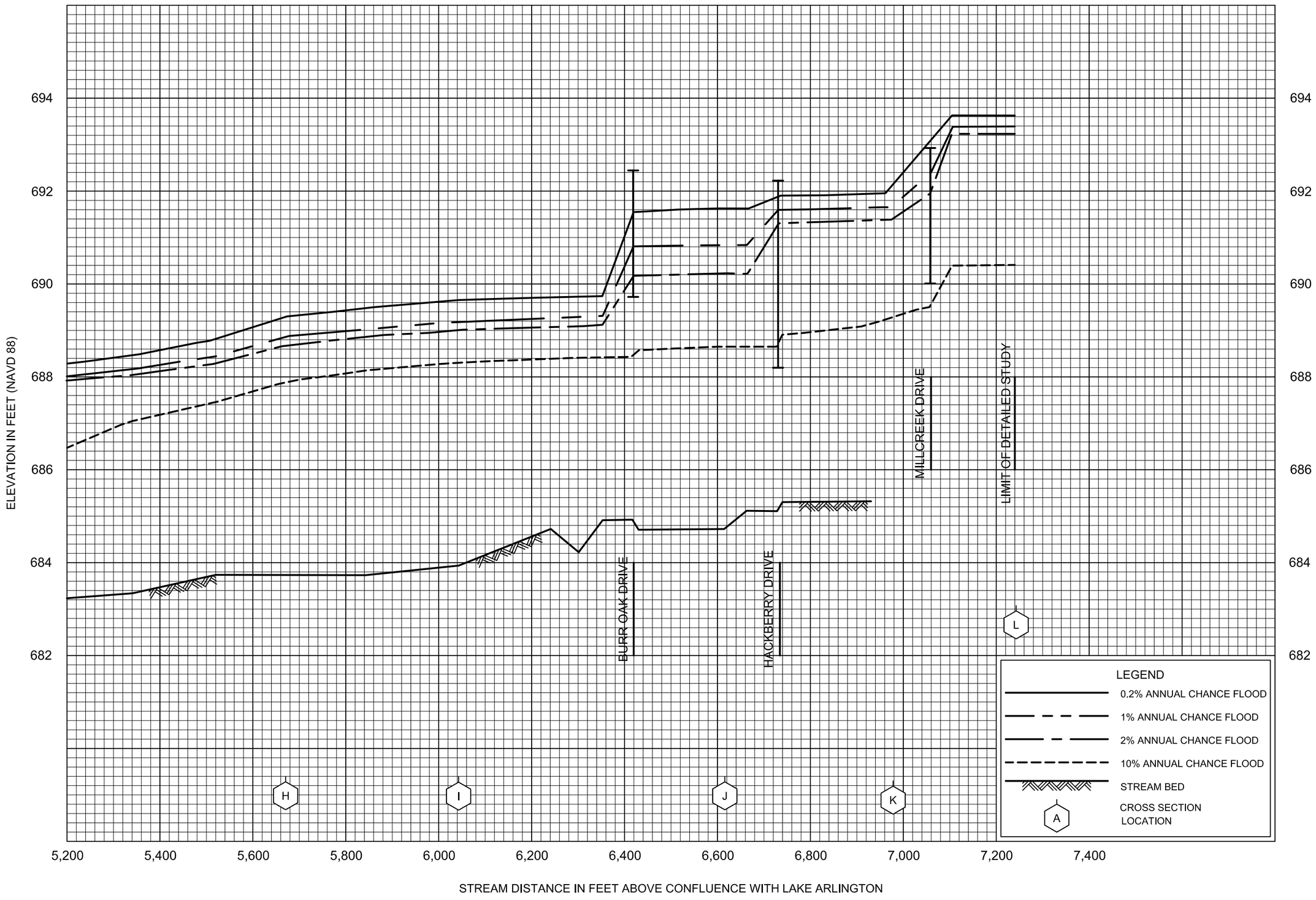

FLOOD PROFILES

MCDONALD CREEK NORTH BRANCH

FEDERAL EMERGENCY MANAGEMENT AGENCY

COOK COUNTY, IL

AND INCORPORATED AREAS



FLOOD PROFILES

MCDONALD CREEK SOUTH BRANCH

FEDERAL EMERGENCY MANAGEMENT AGENCY

COOK COUNTY, IL

AND INCORPORATED AREAS

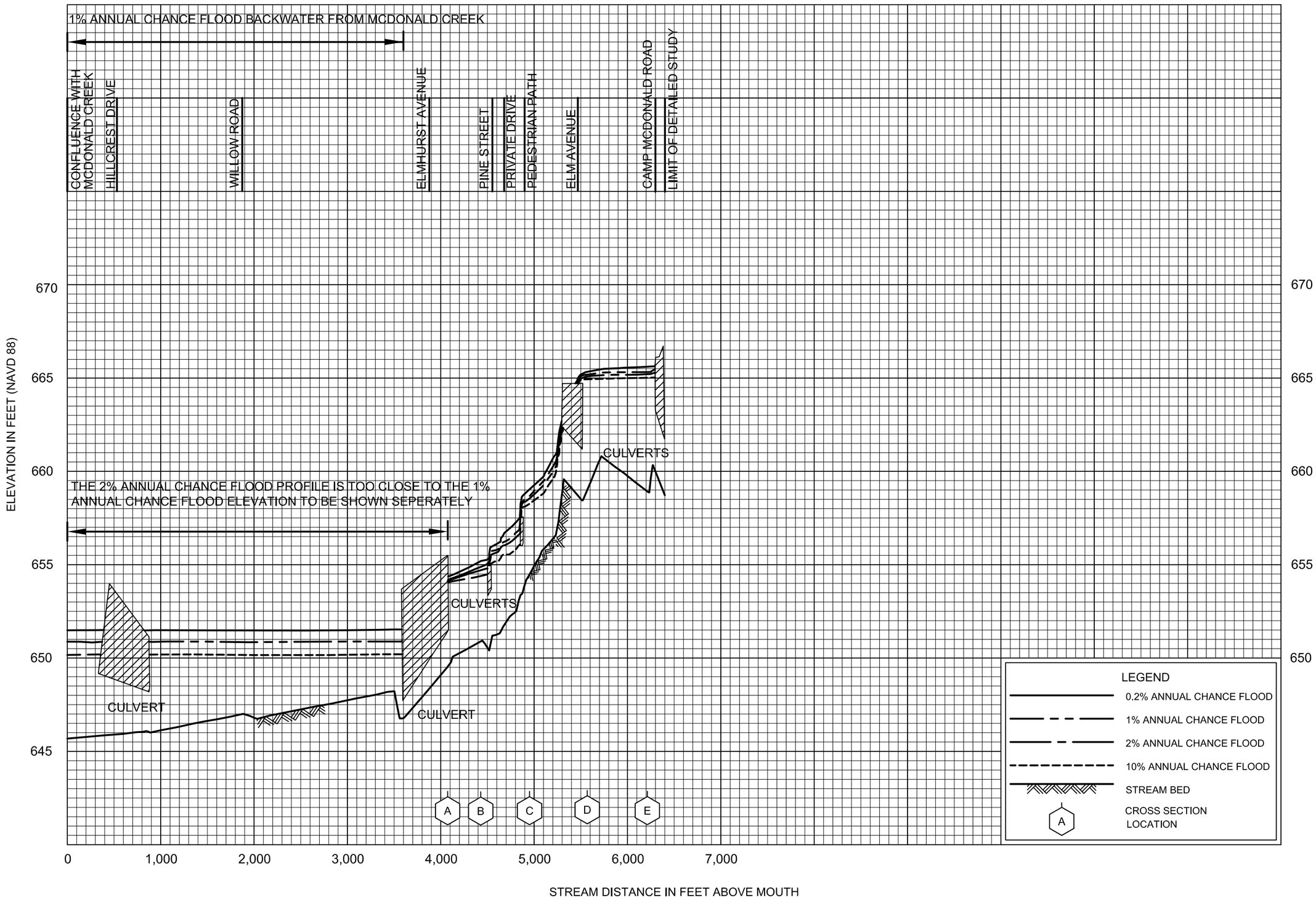

FLOOD PROFILES

McDONALD CREEK TRIBUTARY A

FEDERAL EMERGENCY MANAGEMENT AGENCY

COOK COUNTY, IL

AND INCORPORATED AREAS

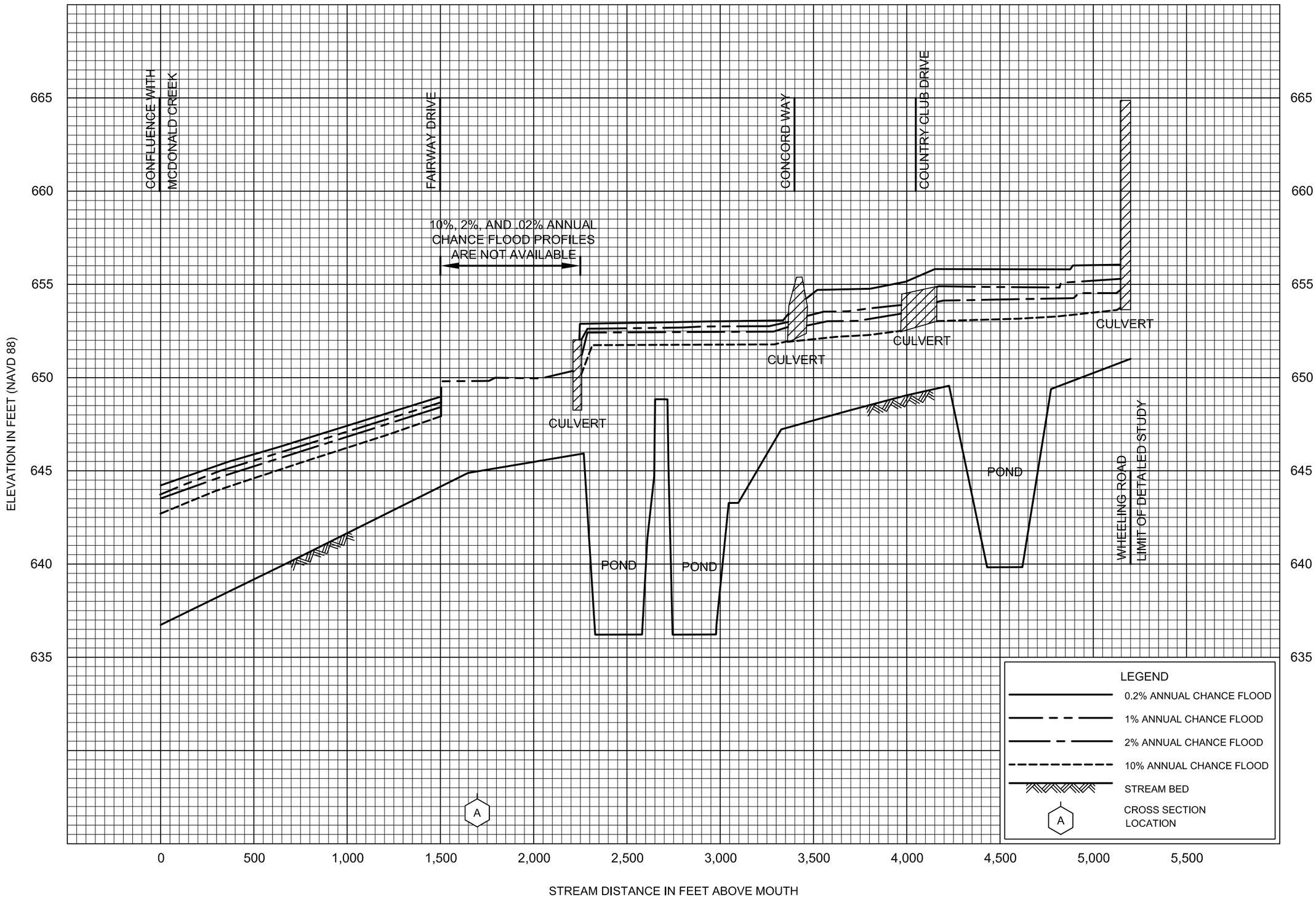

FLOOD PROFILES

MCDONALD CREEK TRIBUTARY B

FEDERAL EMERGENCY MANAGEMENT AGENCY

COOK COUNTY, IL

AND INCORPORATED AREAS



FLOOD PROFILES

MELVINA DITCH

FEDERAL EMERGENCY MANAGEMENT AGENCY

COOK COUNTY, IL

AND INCORPORATED AREAS

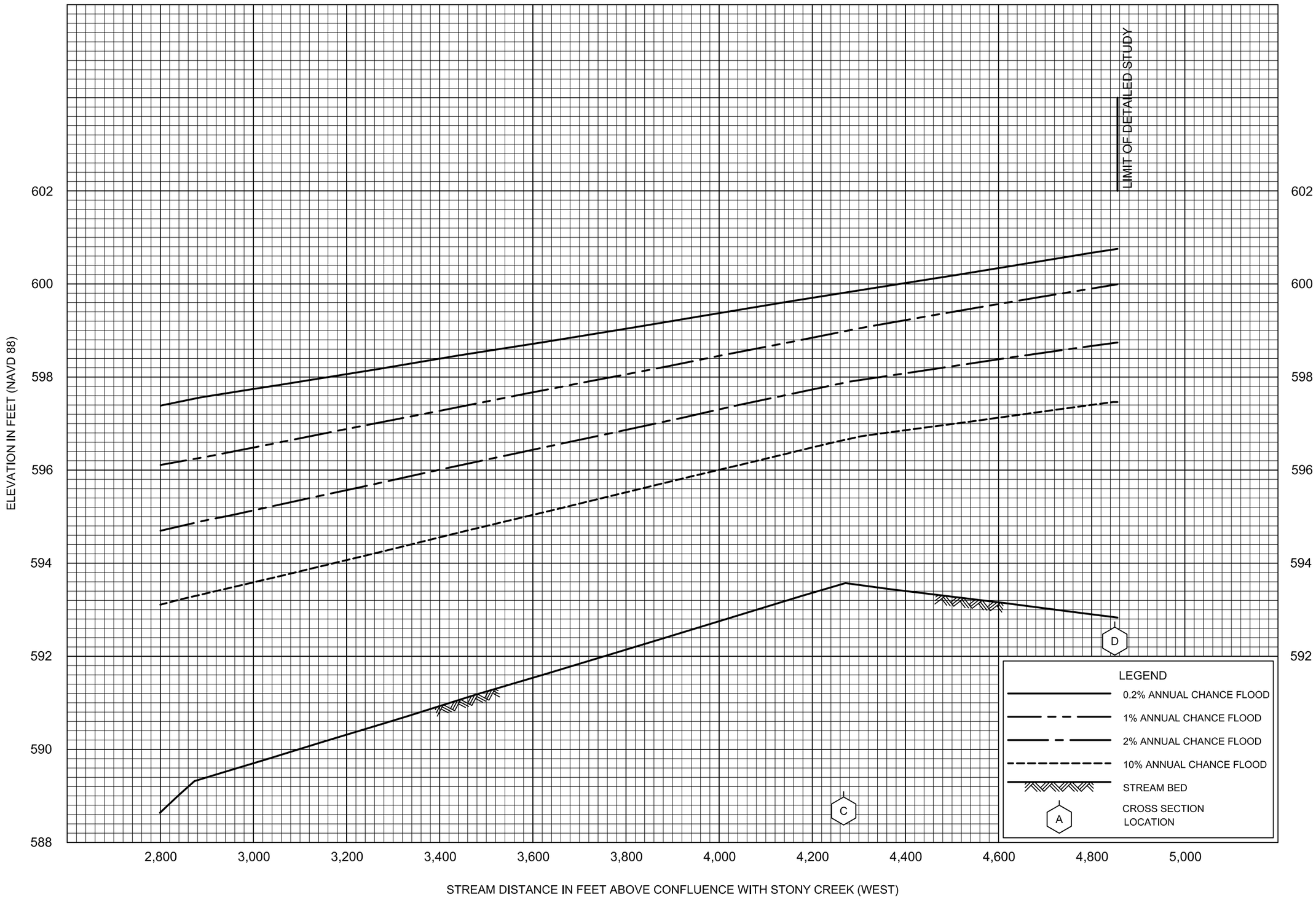

FLOOD PROFILES

MELVINA DITCH

FEDERAL EMERGENCY MANAGEMENT AGENCY

COOK COUNTY, IL

AND INCORPORATED AREAS



FLOOD PROFILES

MERRIONETTE PARK DITCH

FEDERAL EMERGENCY MANAGEMENT AGENCY

COOK COUNTY, IL

AND INCORPORATED AREAS

222P



FLOOD PROFILES

MERRIONETTE PARK DITCH

FEDERAL EMERGENCY MANAGEMENT AGENCY

COOK COUNTY, IL

AND INCORPORATED AREAS

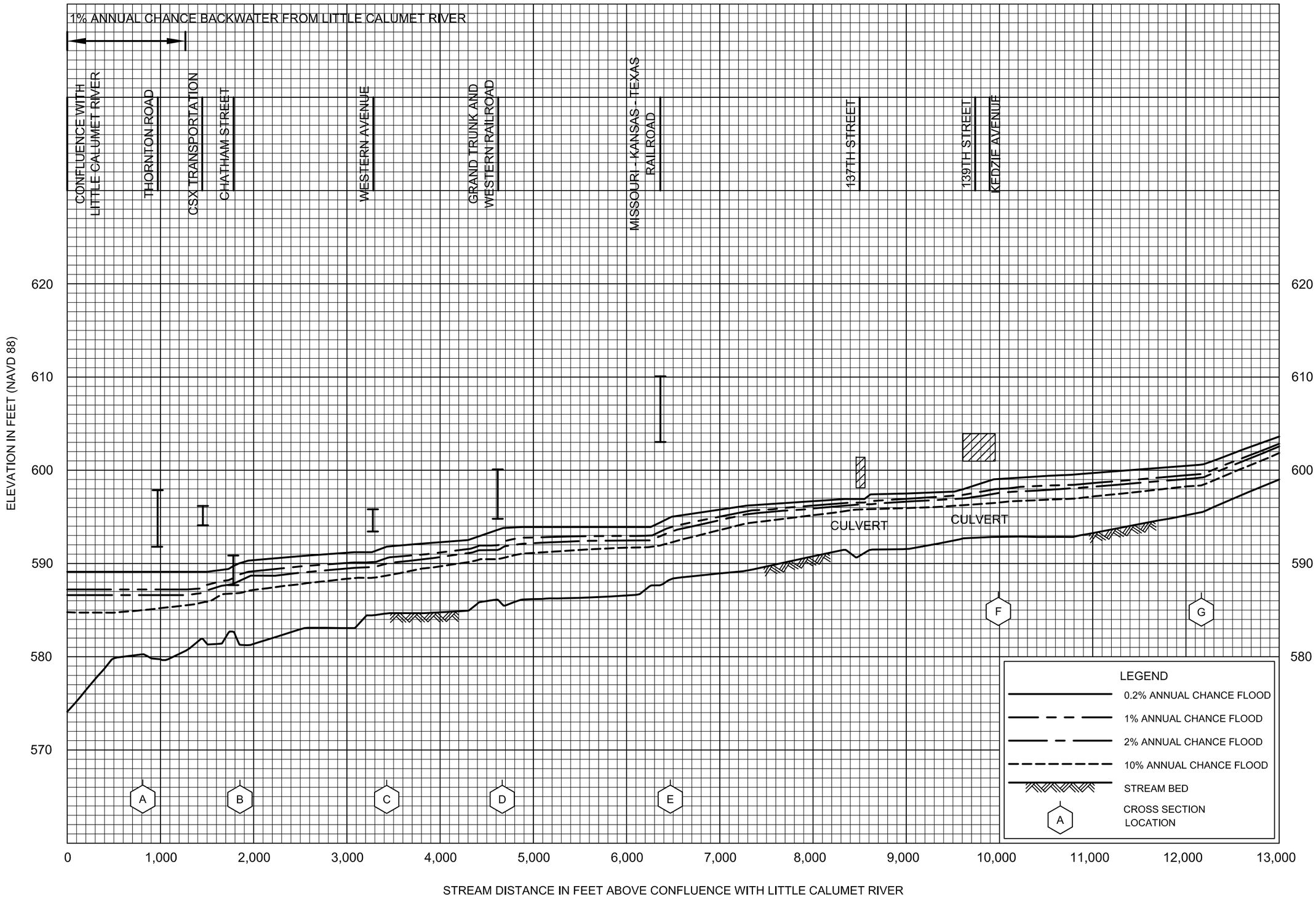

FLOOD PROFILES

MIDLOTHIAN CREEK

FEDERAL EMERGENCY MANAGEMENT AGENCY

COOK COUNTY, IL

AND INCORPORATED AREAS

224P

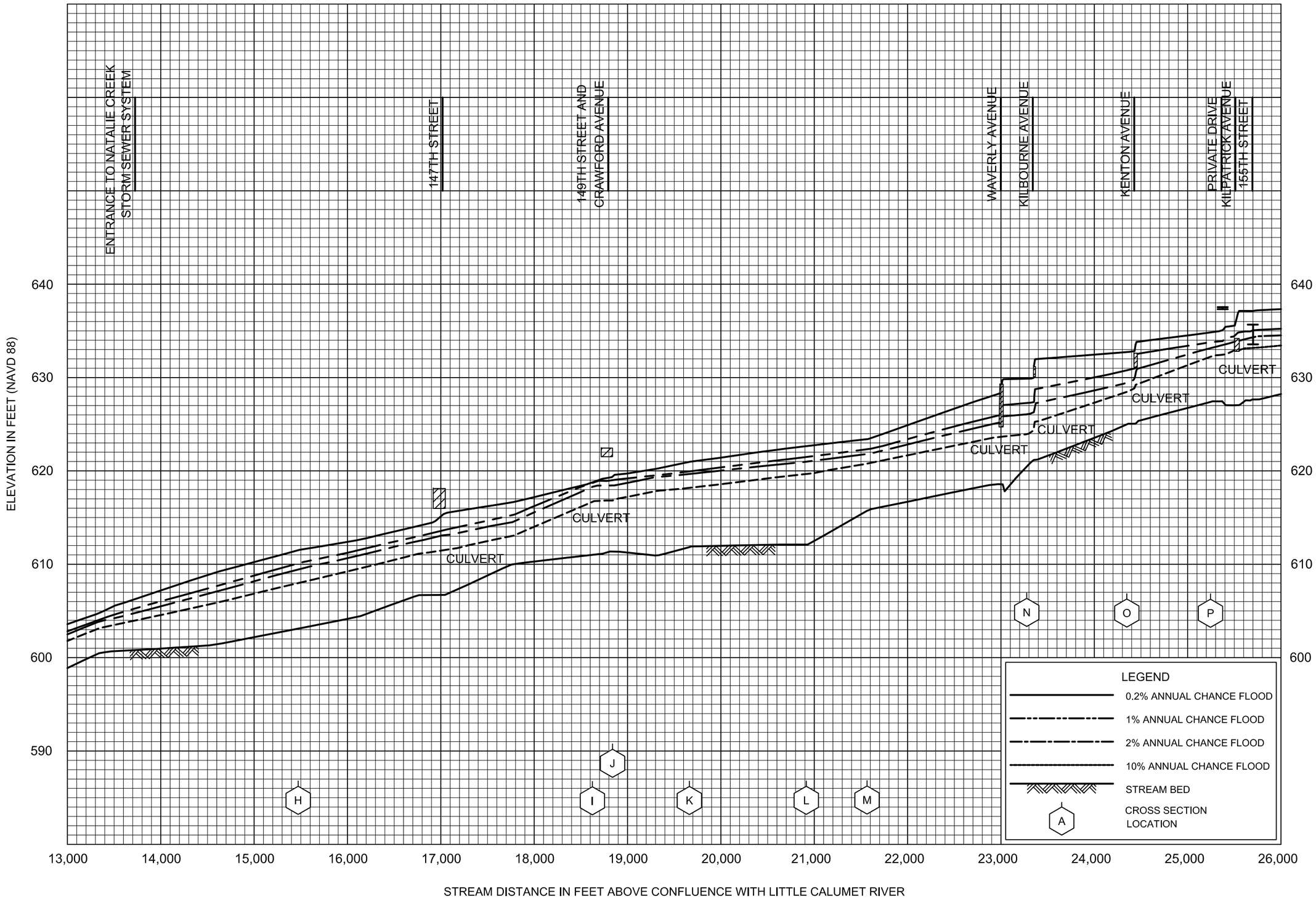

FLOOD PROFILES

MIDLOTHIAN CREEK

FEDERAL EMERGENCY MANAGEMENT AGENCY

COOK COUNTY, IL

AND INCORPORATED AREAS

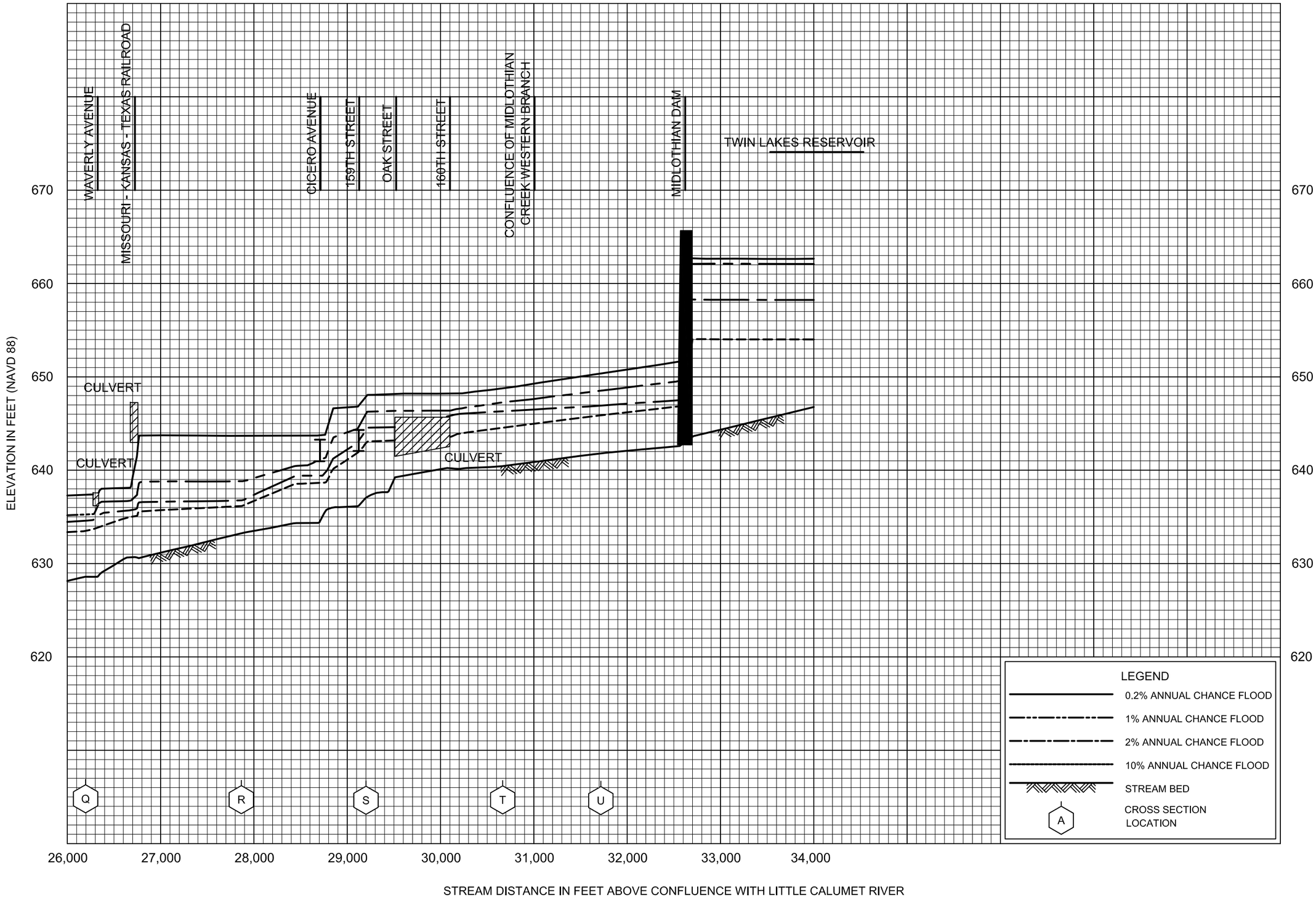

FLOOD PROFILES

MIDLOTHIAN CREEK

FEDERAL EMERGENCY MANAGEMENT AGENCY

COOK COUNTY, IL

AND INCORPORATED AREAS

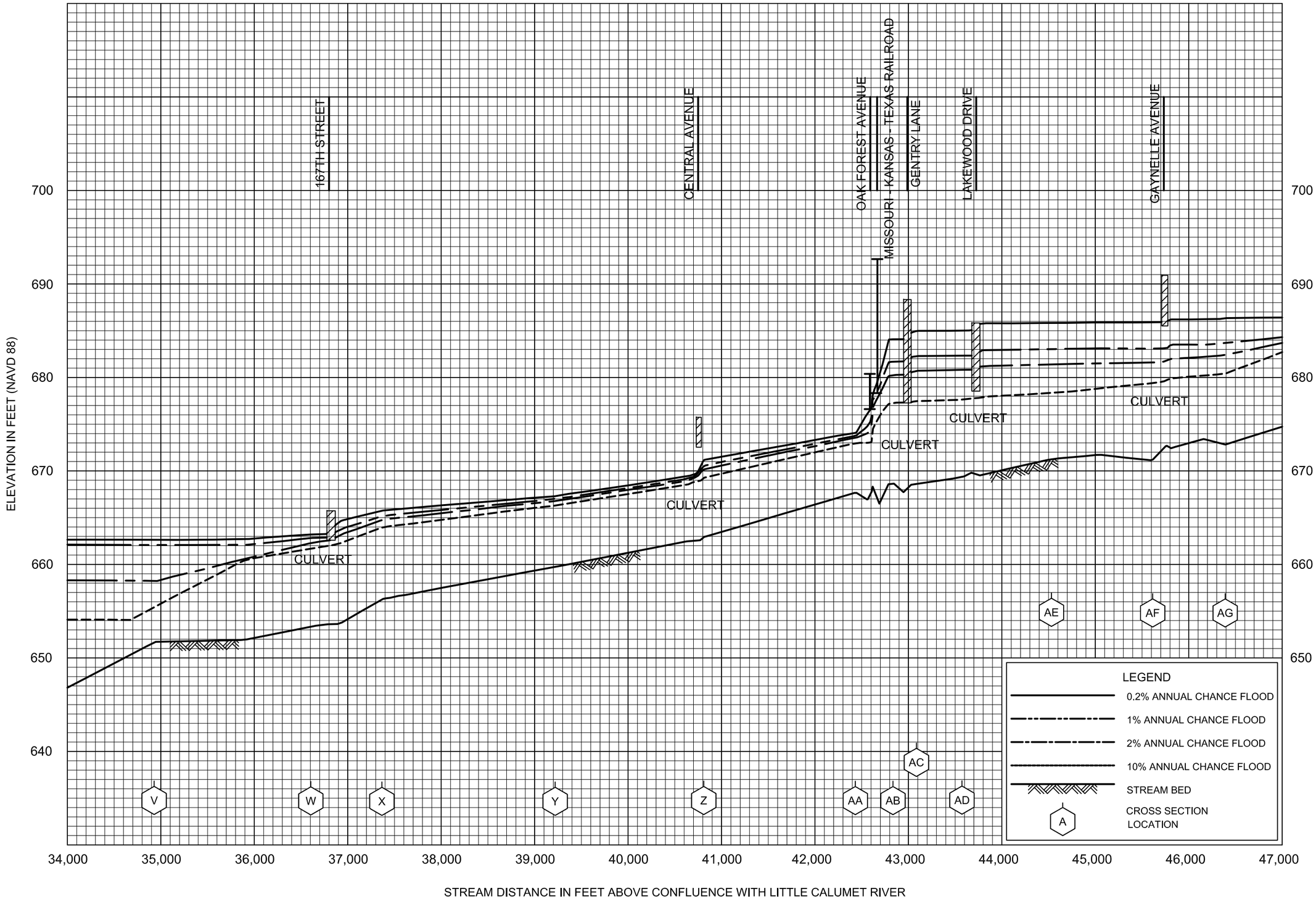

FLOOD PROFILES

MIDLOTHIAN CREEK

FEDERAL EMERGENCY MANAGEMENT AGENCY

COOK COUNTY, IL

AND INCORPORATED AREAS

227P



FLOOD PROFILES

MIDLOTHIAN CREEK

FEDERAL EMERGENCY MANAGEMENT AGENCY

COOK COUNTY, IL

AND INCORPORATED AREAS

228P

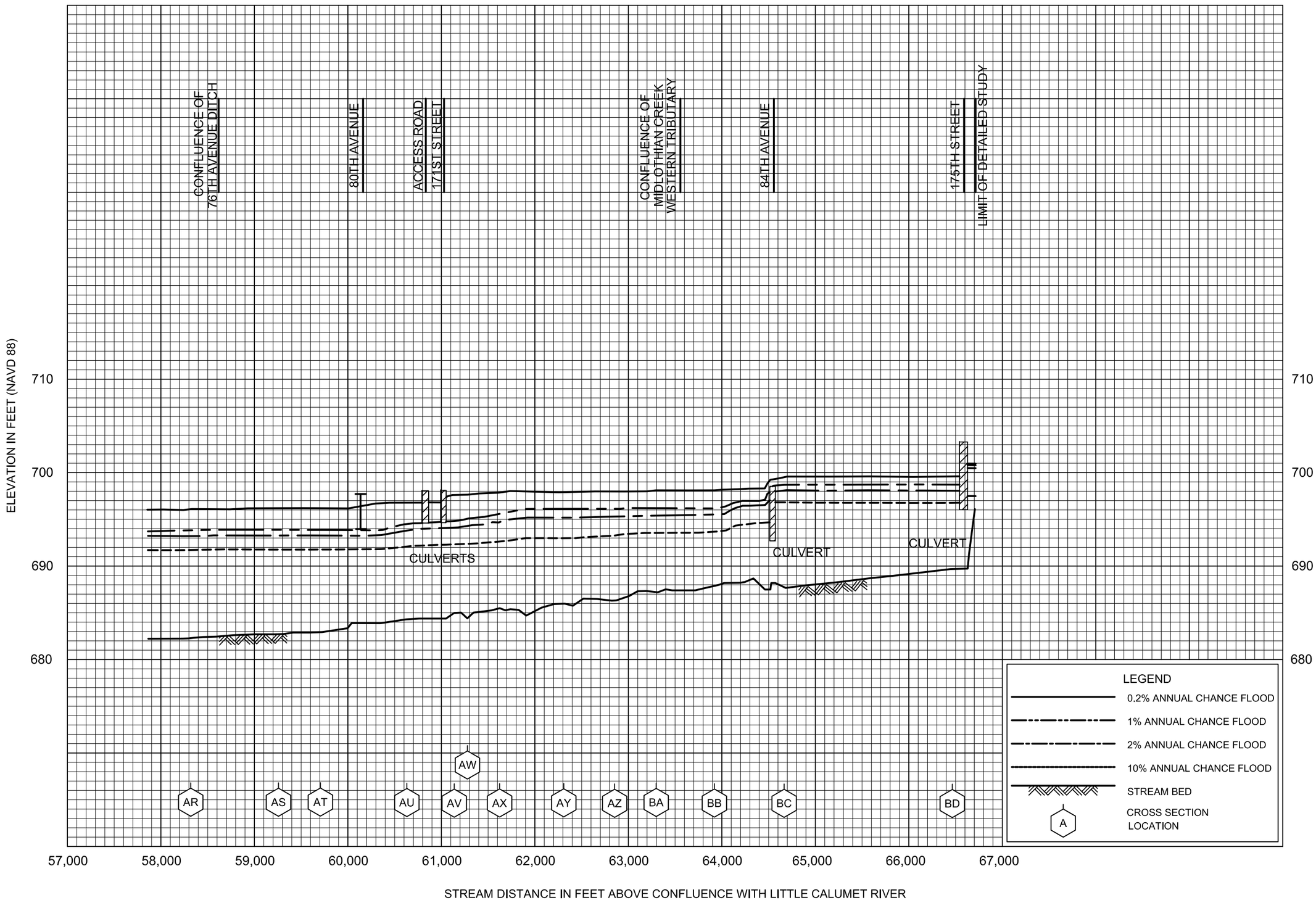

FLOOD PROFILES

MIDLOTHIAN CREEK

FEDERAL EMERGENCY MANAGEMENT AGENCY

COOK COUNTY, IL

AND INCORPORATED AREAS



FLOOD PROFILES

MIDLOTHIAN CREEK WESTERN BRANCH

FEDERAL EMERGENCY MANAGEMENT AGENCY

COOK COUNTY, IL

AND INCORPORATED AREAS

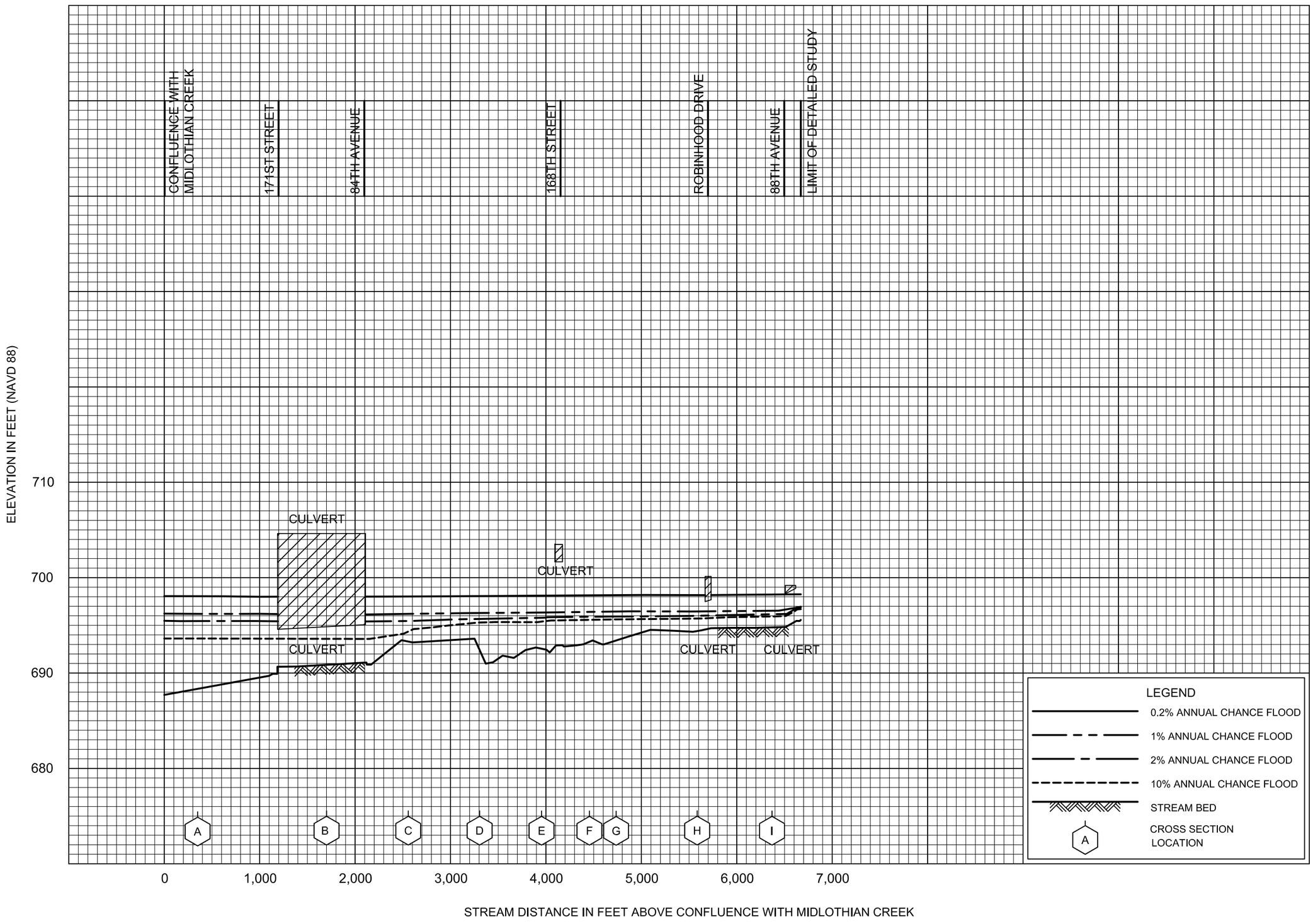

FLOOD PROFILES

MIDLOTHIAN CREEK WESTERN TRIBUTARY

FEDERAL EMERGENCY MANAGEMENT AGENCY

COOK COUNTY, IL

AND INCORPORATED AREAS

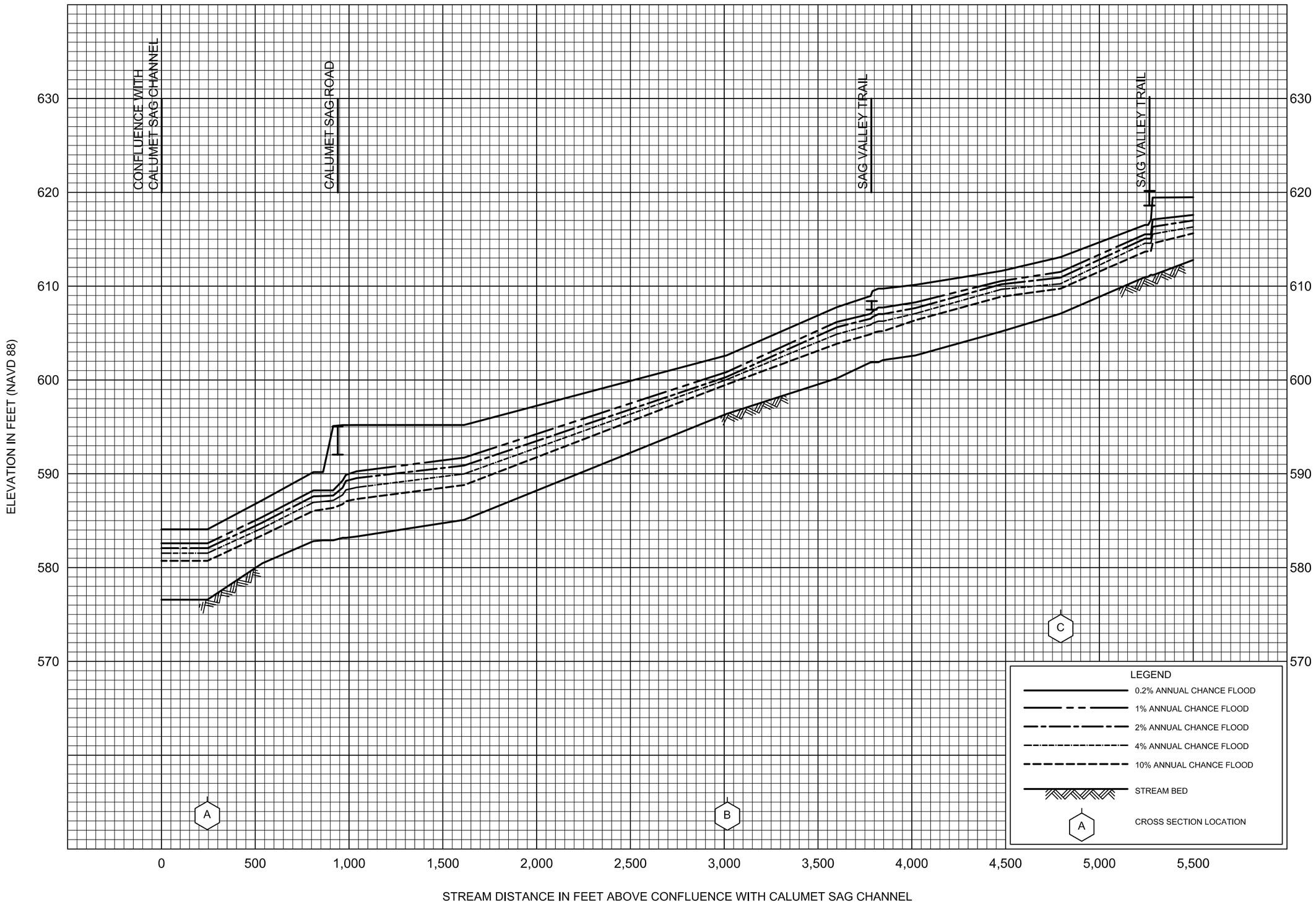

FLOOD PROFILES

MILL CREEK

FEDERAL EMERGENCY MANAGEMENT AGENCY

COOK COUNTY, IL

AND INCORPORATED AREAS

232P

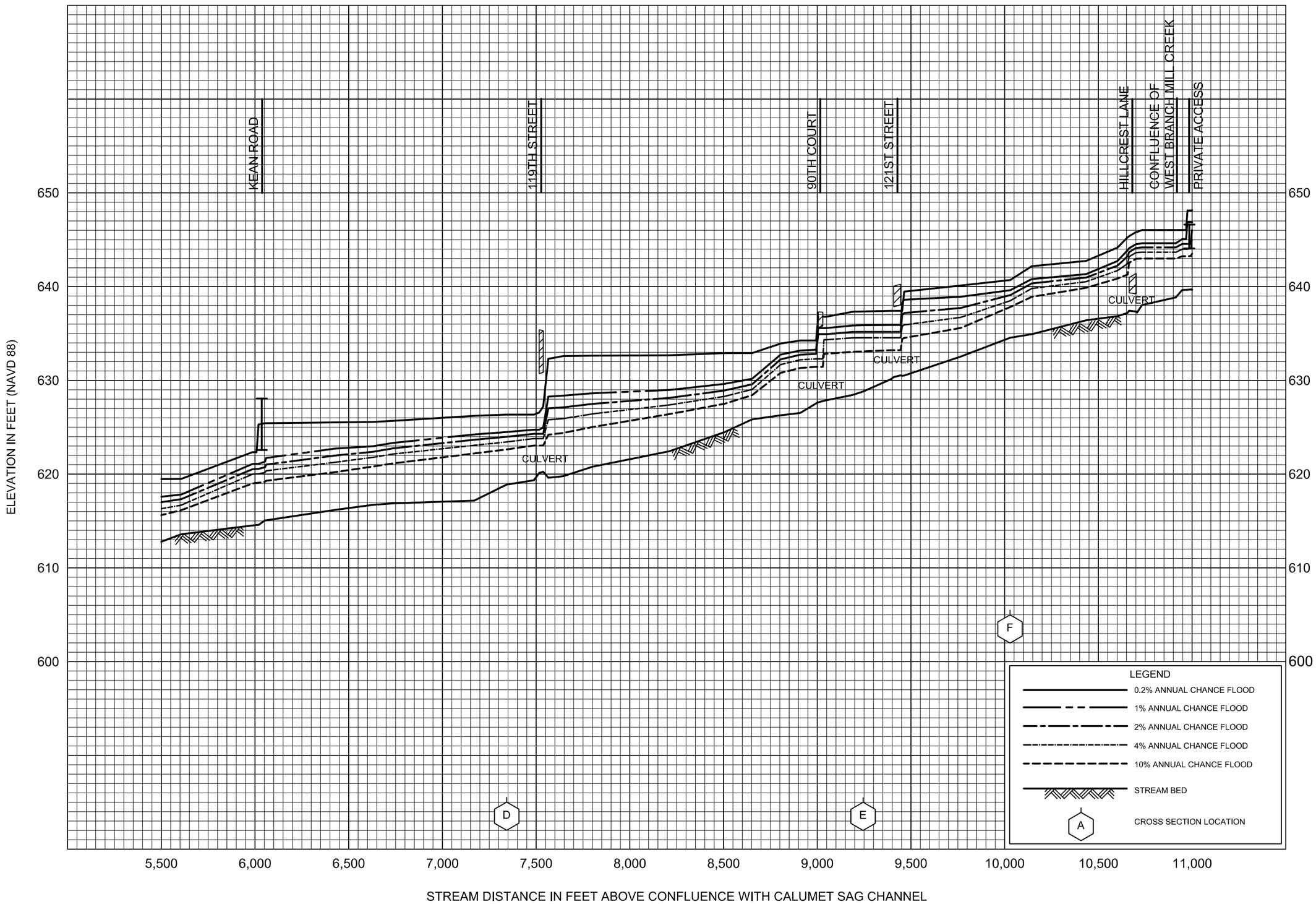

FLOOD PROFILES

MILL CREEK

FEDERAL EMERGENCY MANAGEMENT AGENCY

COOK COUNTY, IL

AND INCORPORATED AREAS

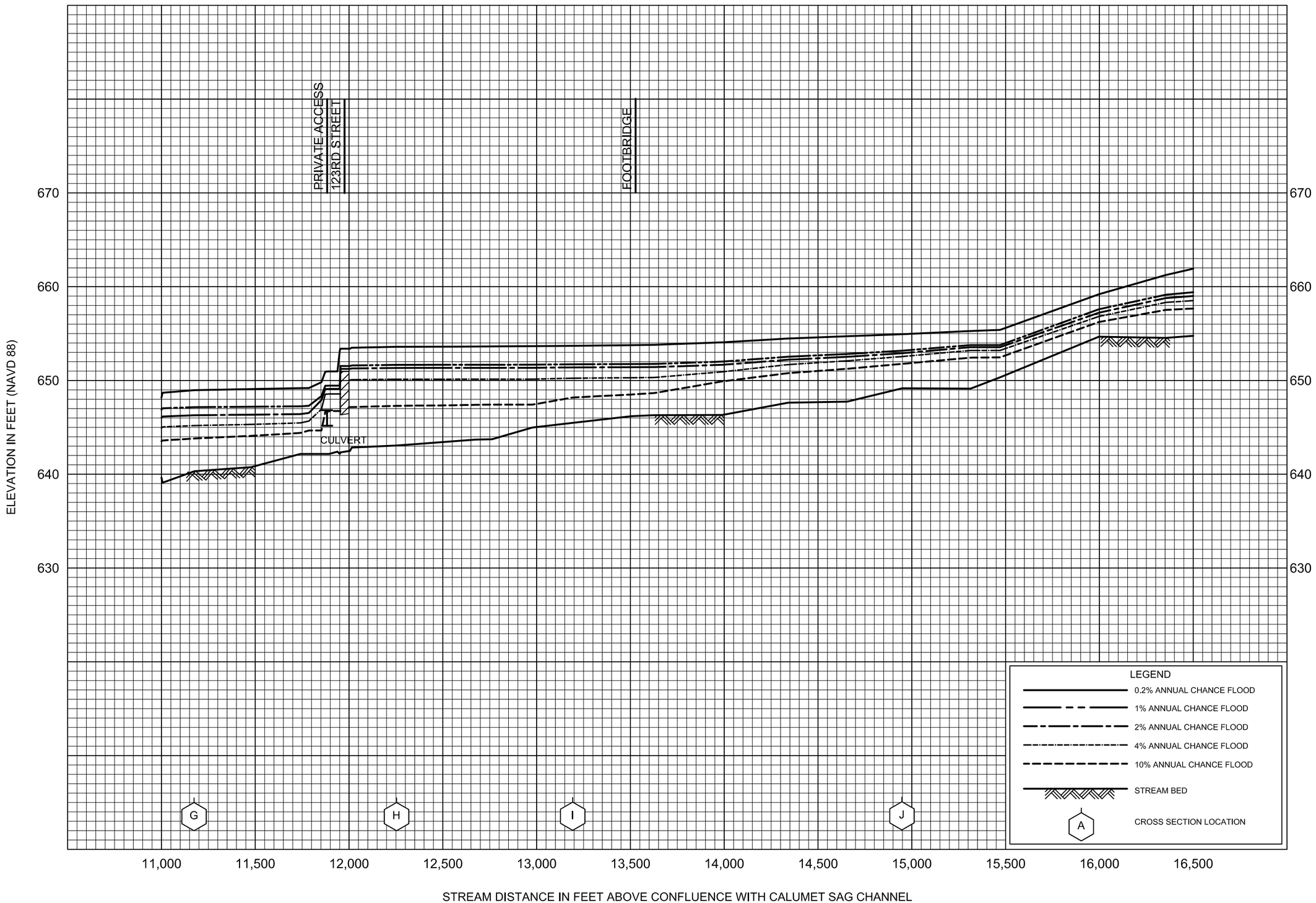

FLOOD PROFILES

MILL CREEK

FEDERAL EMERGENCY MANAGEMENT AGENCY

COOK COUNTY, IL

AND INCORPORATED AREAS

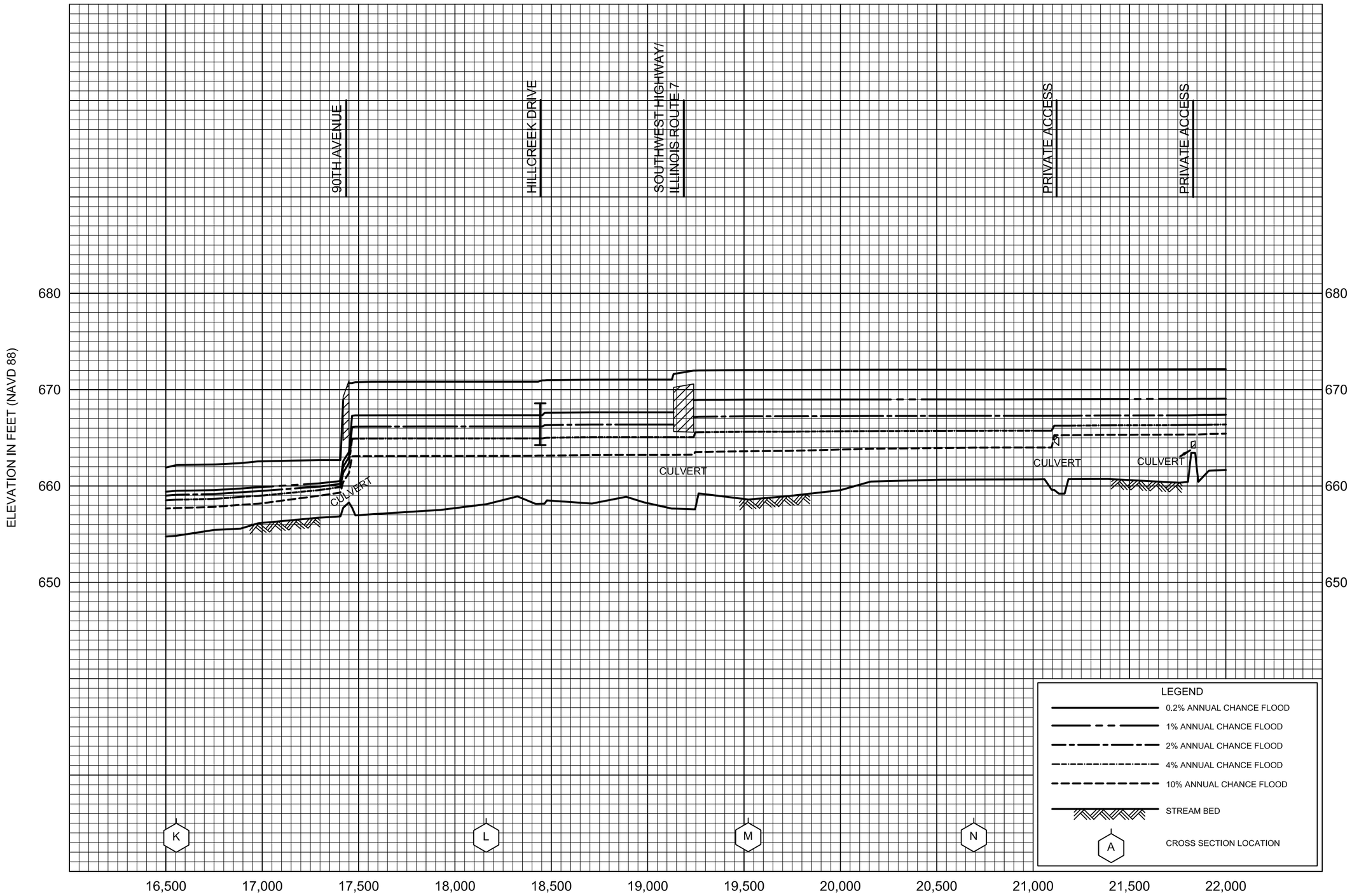

FLOOD PROFILES

MILL CREEK

FEDERAL EMERGENCY MANAGEMENT AGENCY

COOK COUNTY, IL

AND INCORPORATED AREAS

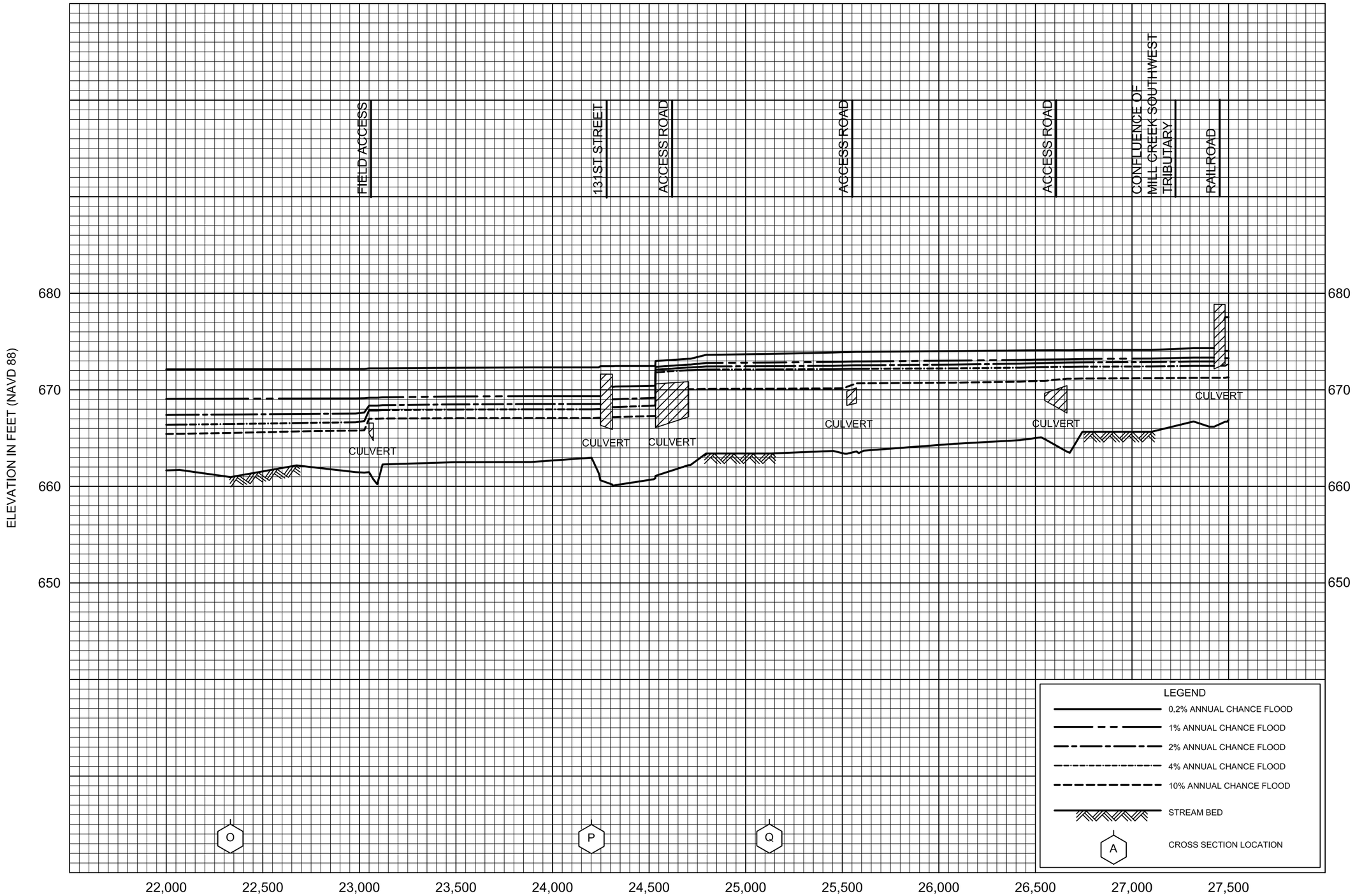

FLOOD PROFILES

MILL CREEK

FEDERAL EMERGENCY MANAGEMENT AGENCY

COOK COUNTY, IL

AND INCORPORATED AREAS

236P



FLOOD PROFILES

MILL CREEK

FEDERAL EMERGENCY MANAGEMENT AGENCY

COOK COUNTY, IL

AND INCORPORATED AREAS

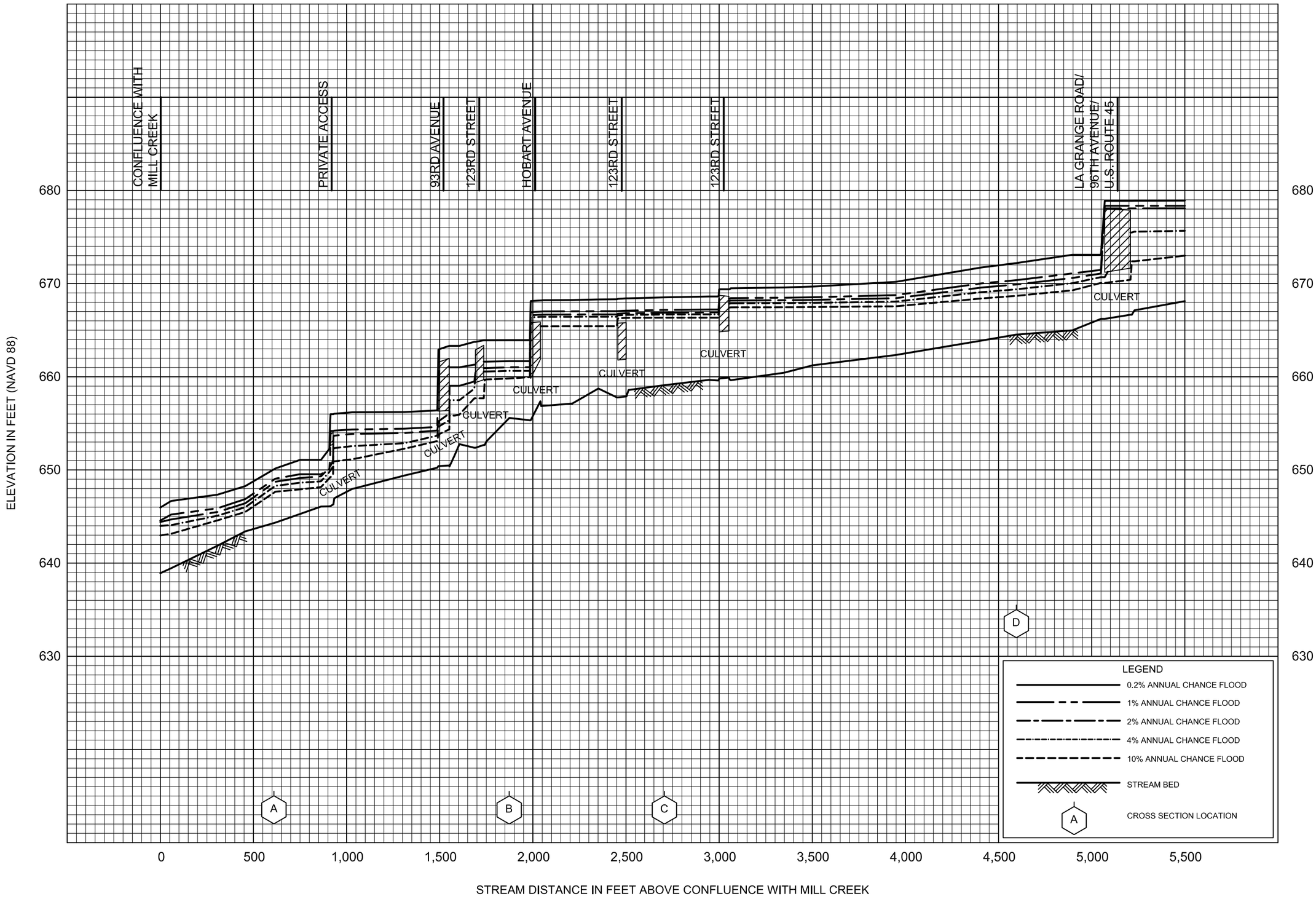

FLOOD PROFILES

MILL CREEK WEST BRANCH

FEDERAL EMERGENCY MANAGEMENT AGENCY

COOK COUNTY, IL

AND INCORPORATED AREAS

238P



FLOOD PROFILES

MILL CREEK WEST BRANCH

FEDERAL EMERGENCY MANAGEMENT AGENCY

COOK COUNTY, IL

AND INCORPORATED AREAS



FLOOD PROFILES

MOTEL DITCH

FEDERAL EMERGENCY MANAGEMENT AGENCY

COOK COUNTY, IL

AND INCORPORATED AREAS

240P

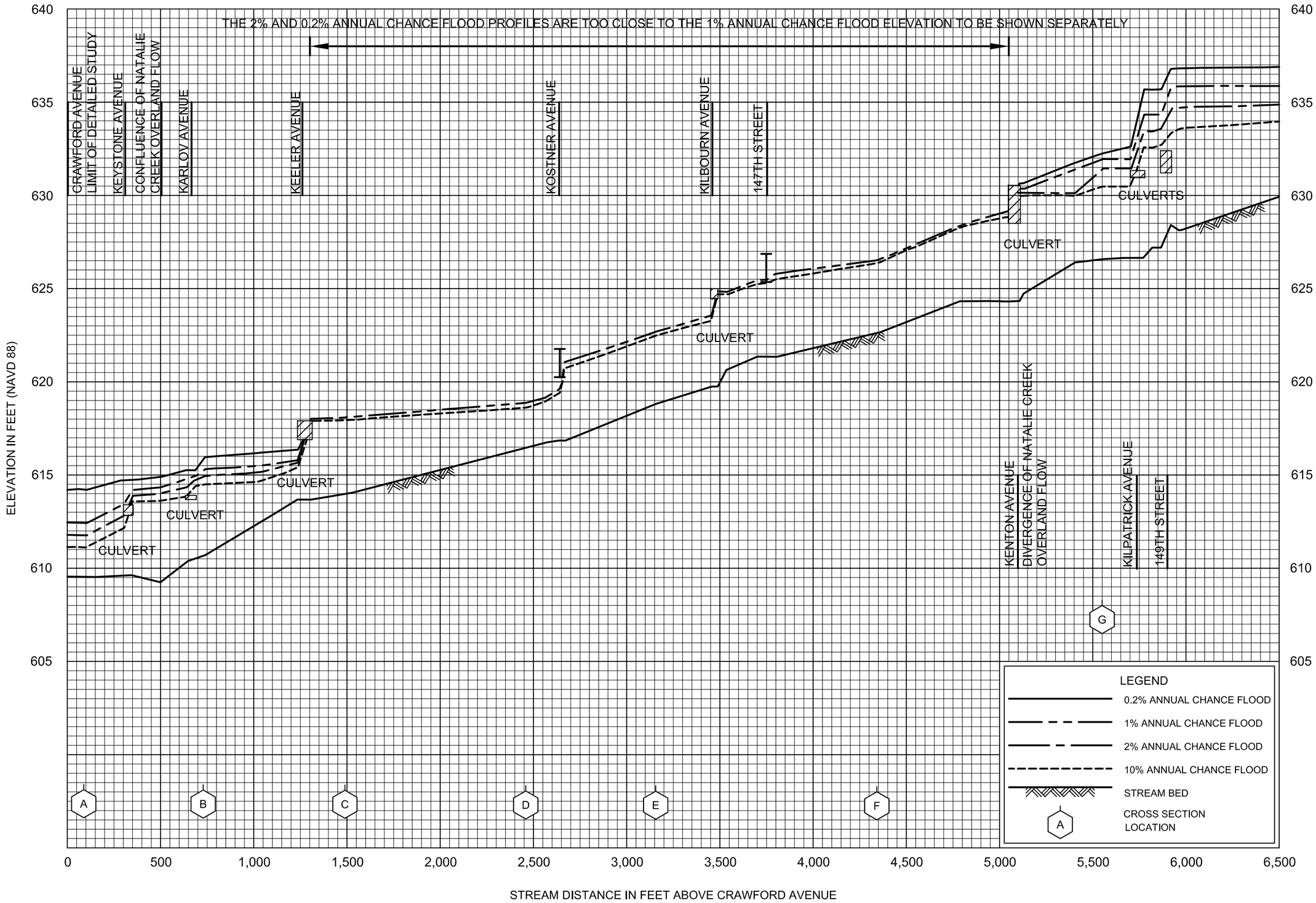

FLOOD PROFILES

NATALIE CREEK

FEDERAL EMERGENCY MANAGEMENT AGENCY

COOK COUNTY, IL

AND INCORPORATED AREAS



FLOOD PROFILES

NATALIE CREEK

FEDERAL EMERGENCY MANAGEMENT AGENCY

COOK COUNTY, IL

AND INCORPORATED AREAS

242P



FLOOD PROFILES

NATALIE CREEK

FEDERAL EMERGENCY MANAGEMENT AGENCY

COOK COUNTY, IL

AND INCORPORATED AREAS

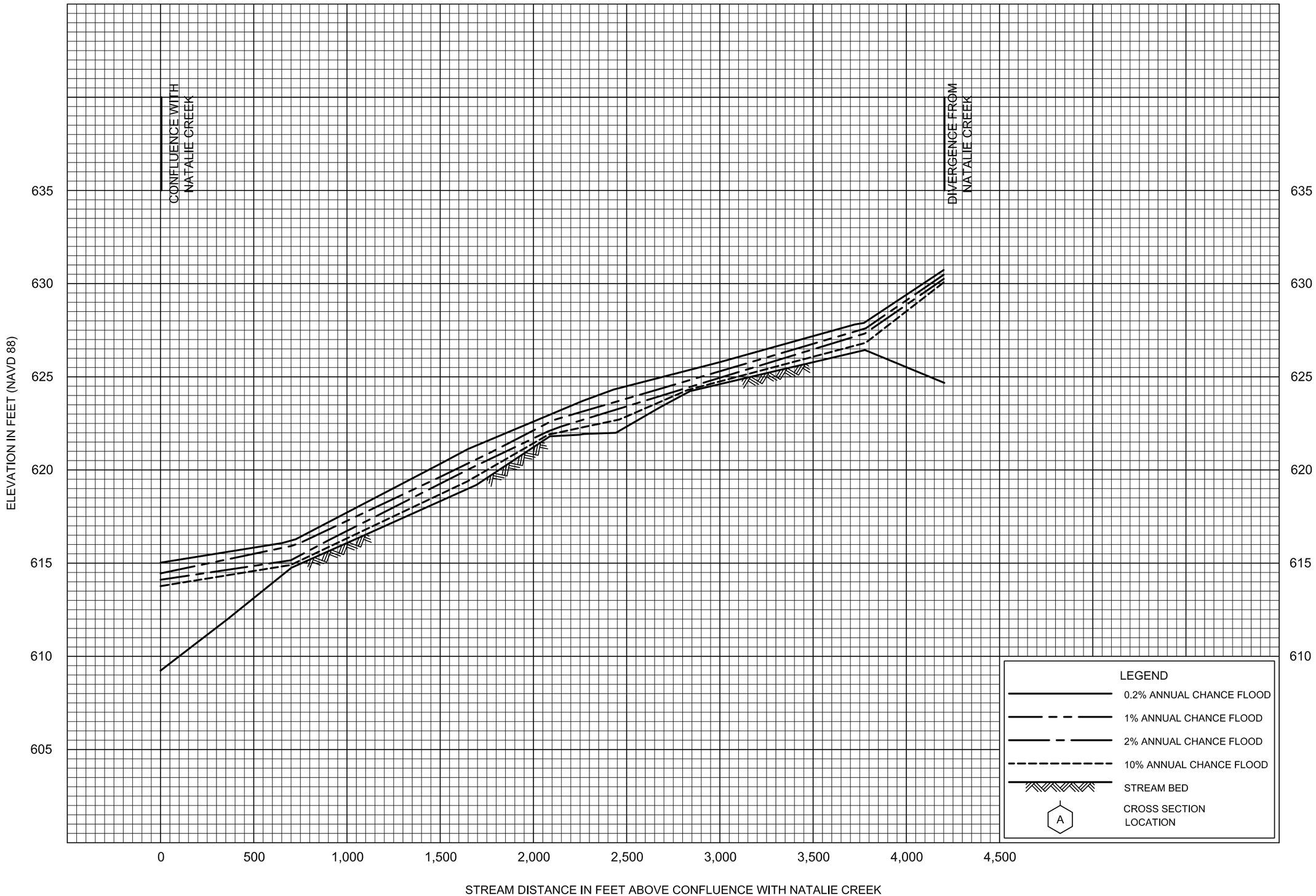

FLOOD PROFILES

NATALIE CREEK OVERLAND FLOW

FEDERAL EMERGENCY MANAGEMENT AGENCY

COOK COUNTY, IL

AND INCORPORATED AREAS

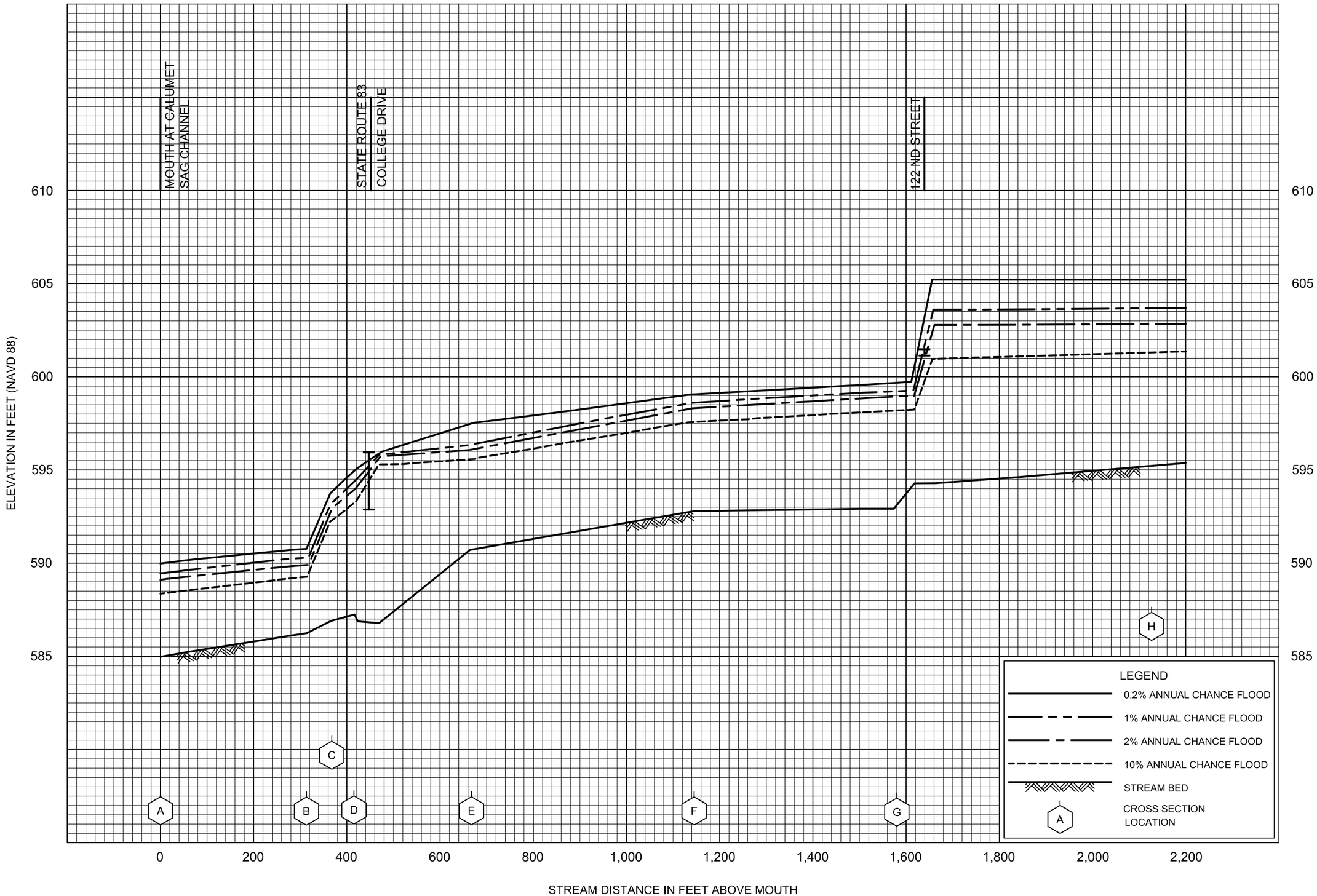

FLOOD PROFILES

NAVAJO CREEK

FEDERAL EMERGENCY MANAGEMENT AGENCY

COOK COUNTY, IL

AND INCORPORATED AREAS

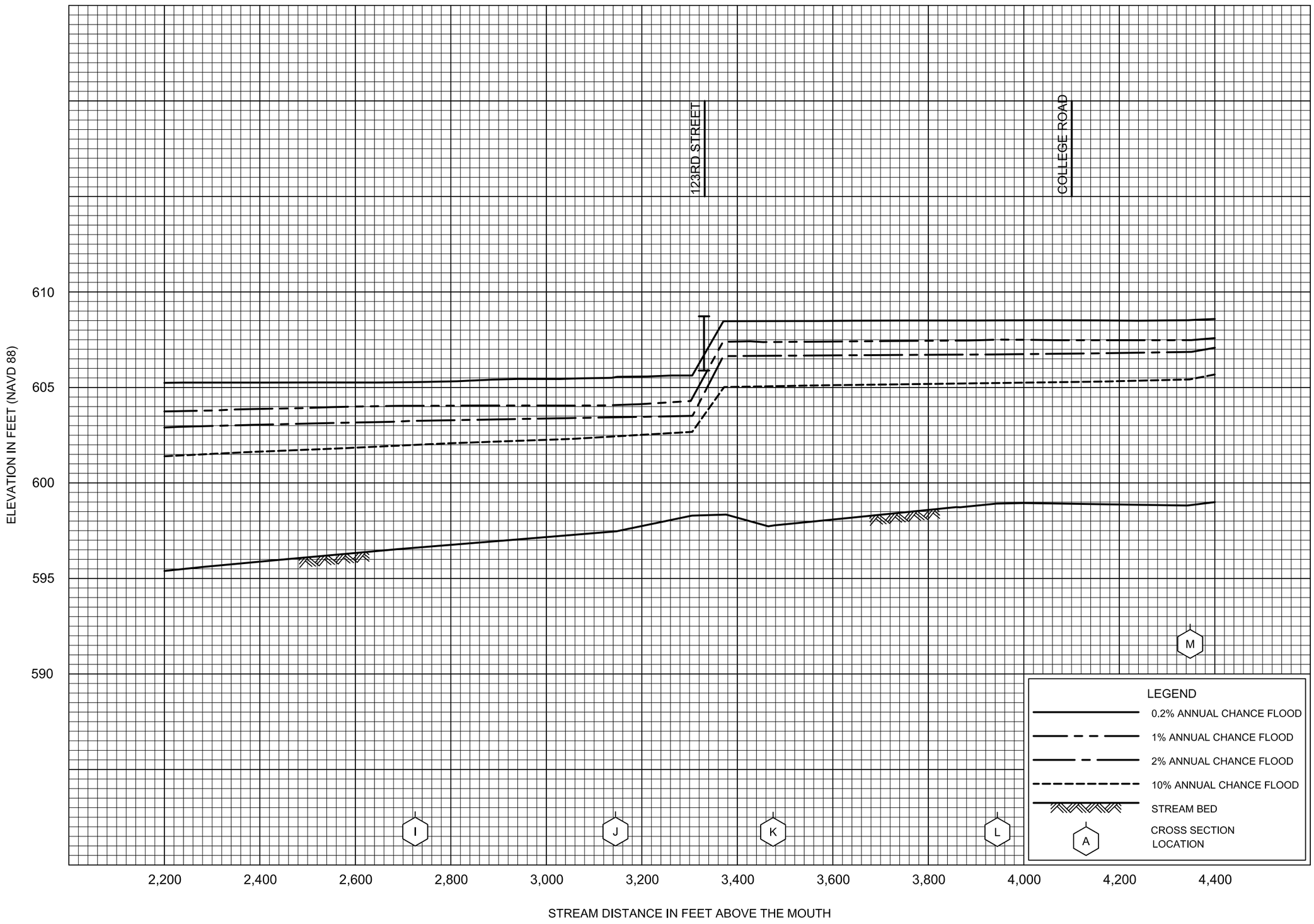

FLOOD PROFILES

NAVAJO CREEK

FEDERAL EMERGENCY MANAGEMENT AGENCY

COOK COUNTY, IL

AND INCORPORATED AREAS

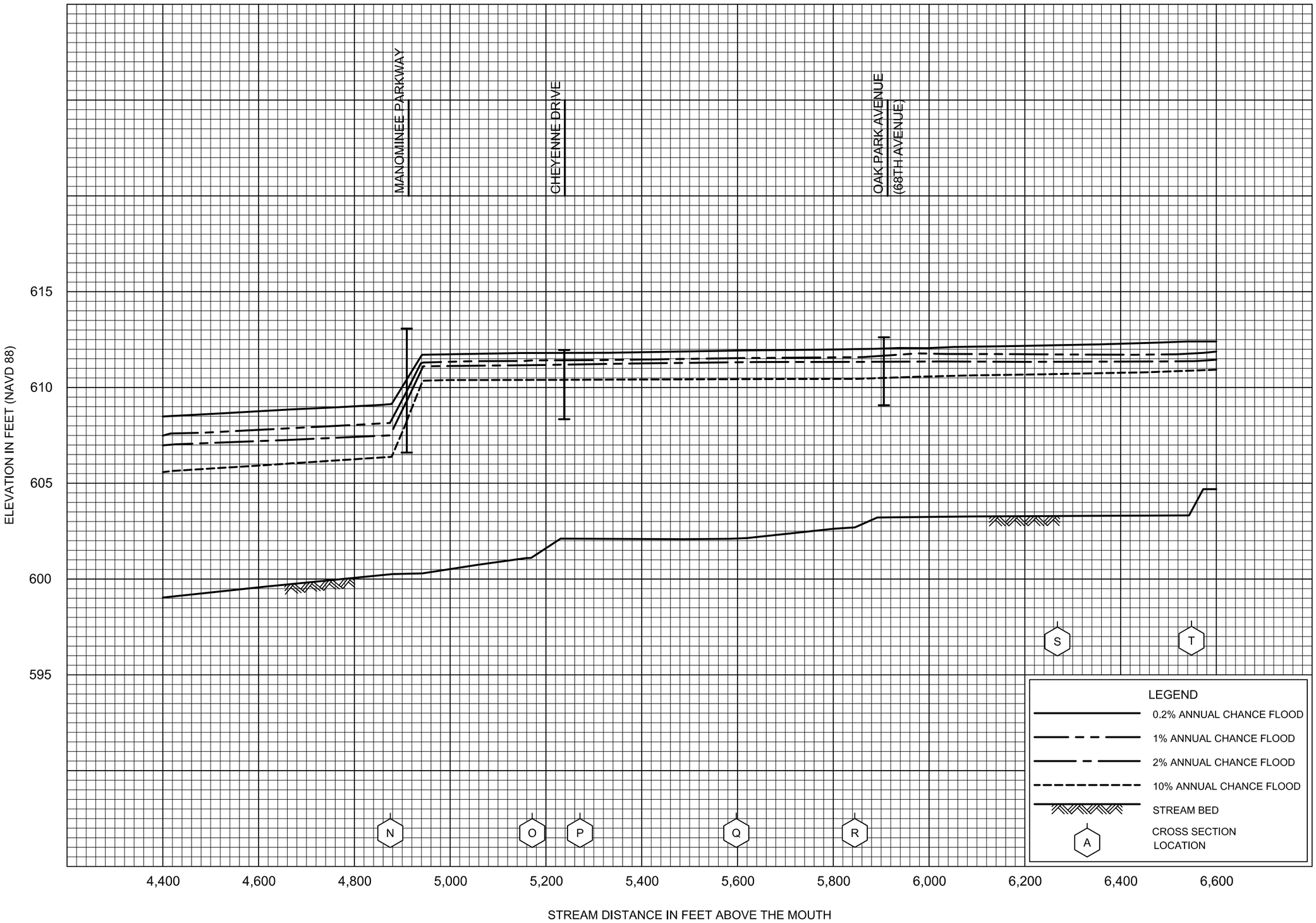

FLOOD PROFILES

NAVAJO CREEK

FEDERAL EMERGENCY MANAGEMENT AGENCY

COOK COUNTY, IL

AND INCORPORATED AREAS

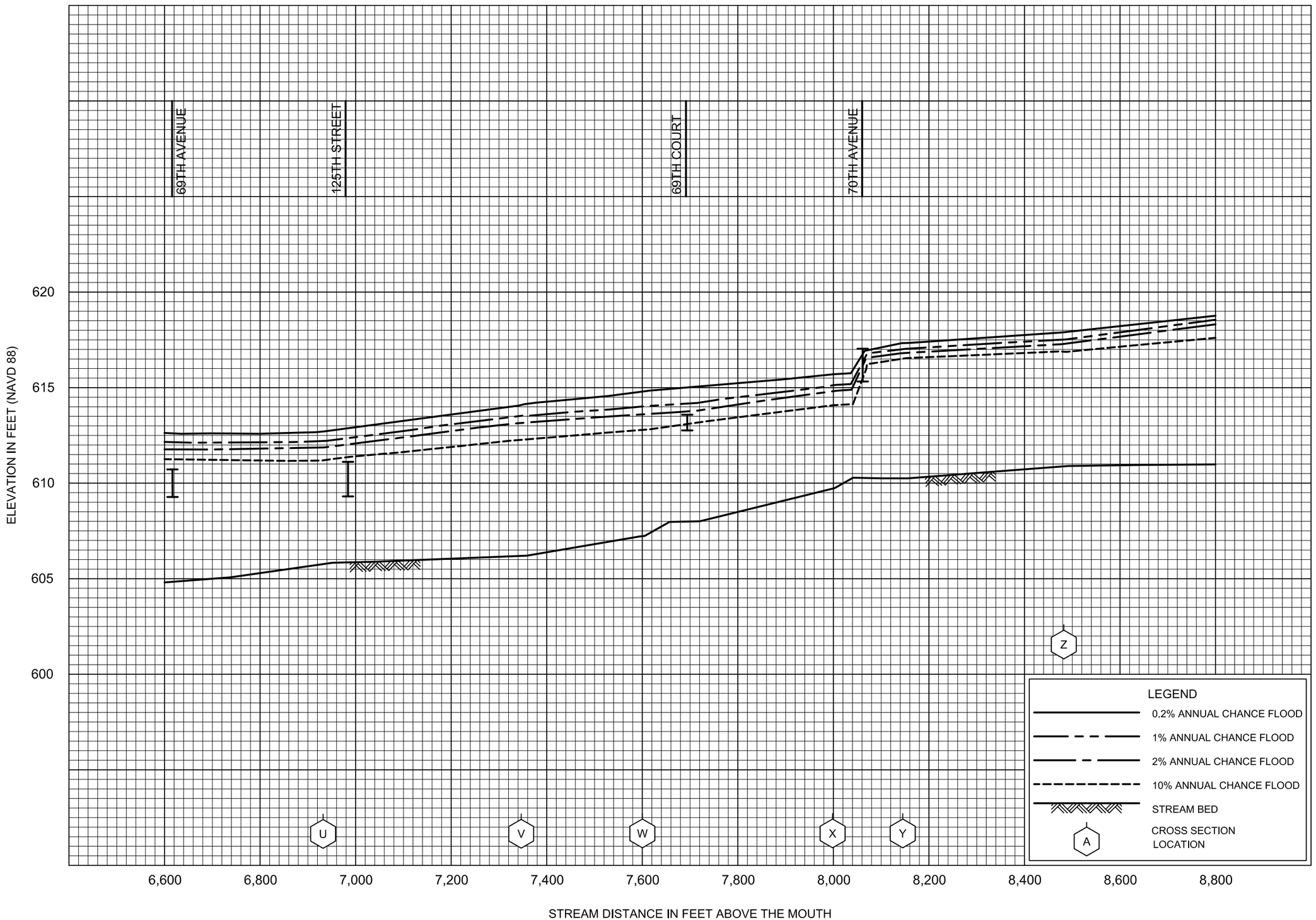

FLOOD PROFILES

NAVAJO CREEK

FEDERAL EMERGENCY MANAGEMENT AGENCY

COOK COUNTY, IL

AND INCORPORATED AREAS



FLOOD PROFILES

NAVAJO CREEK

FEDERAL EMERGENCY MANAGEMENT AGENCY

COOK COUNTY, IL

AND INCORPORATED AREAS

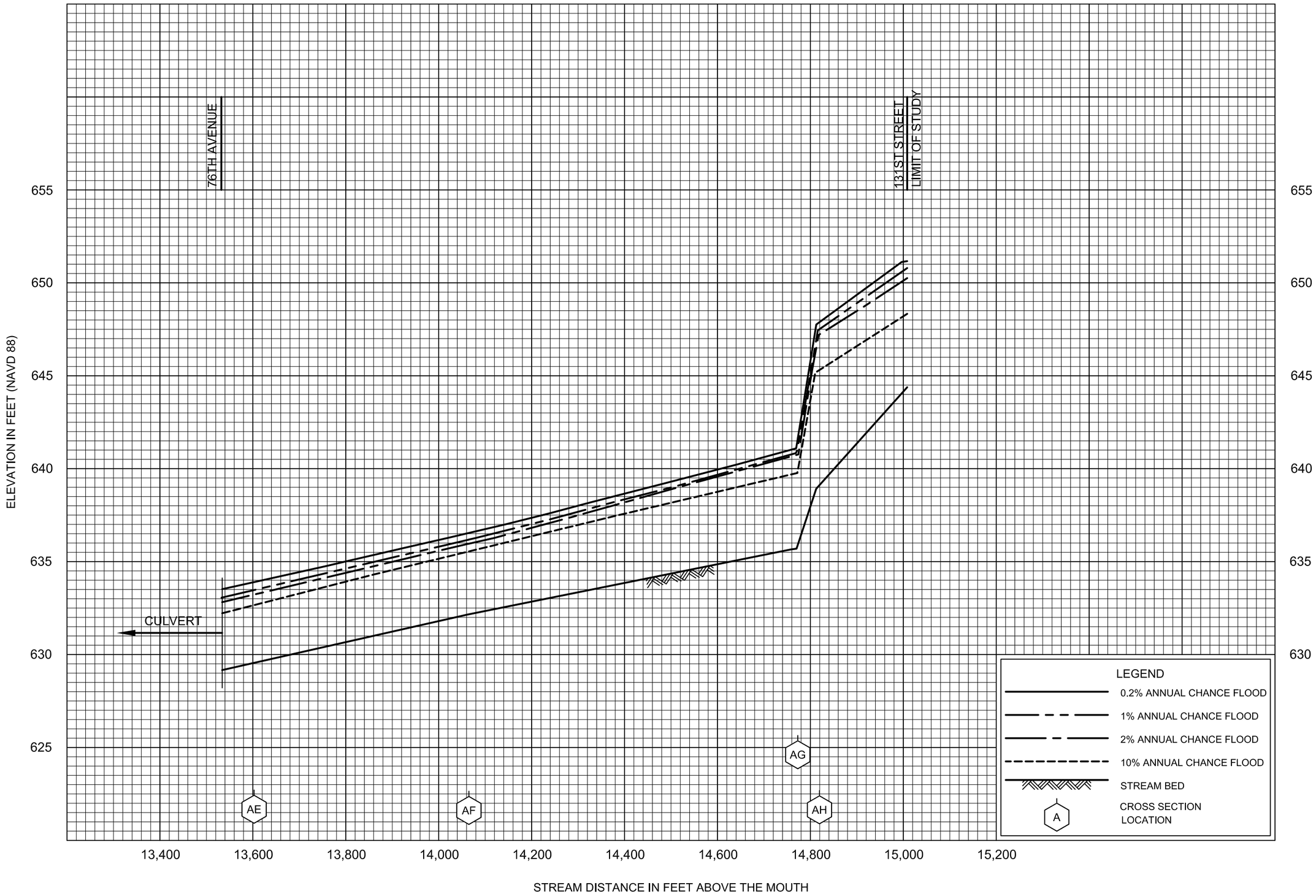

FLOOD PROFILES

NAVAJO CREEK

FEDERAL EMERGENCY MANAGEMENT AGENCY

COOK COUNTY, IL

AND INCORPORATED AREAS

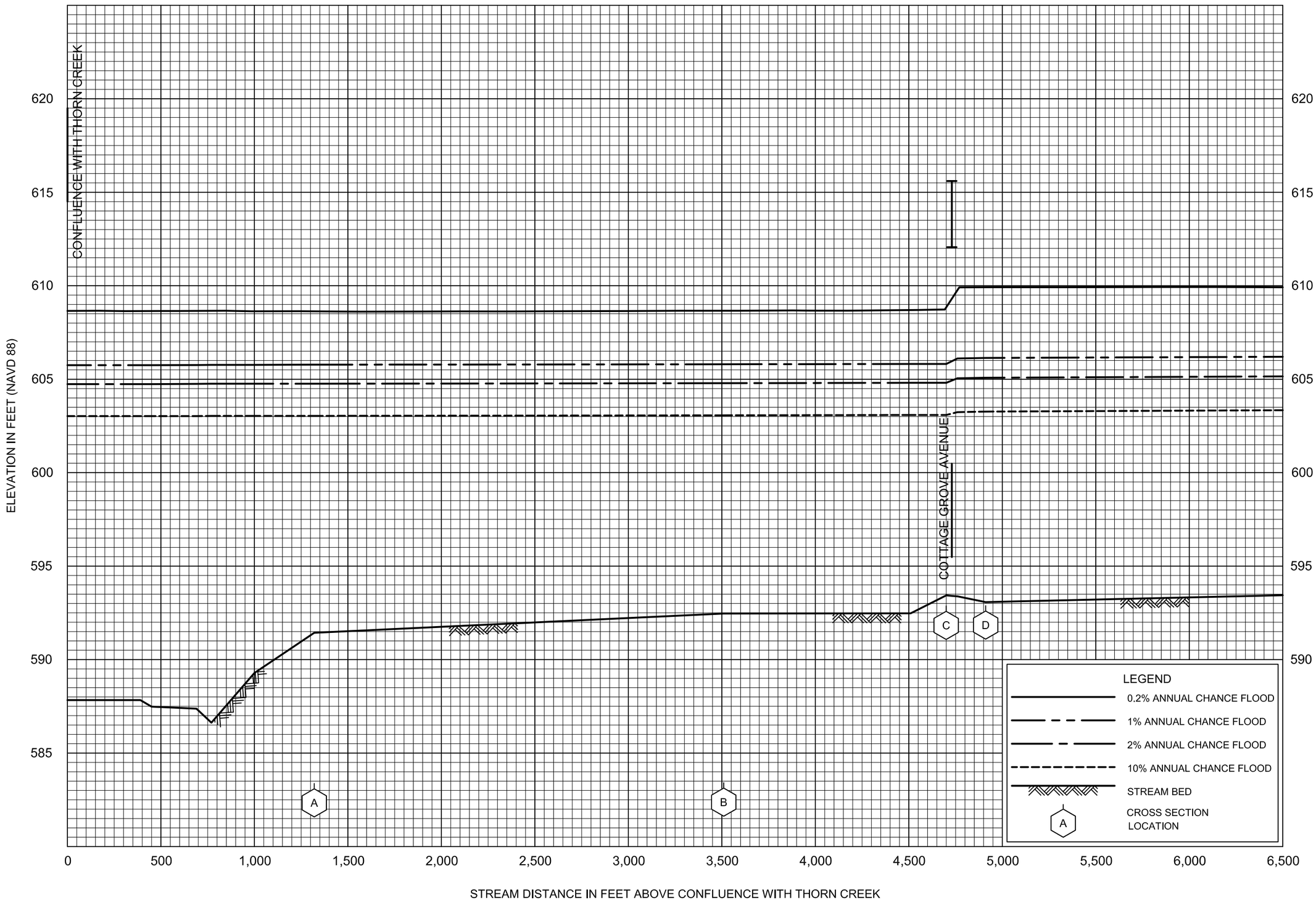

FLOOD PROFILES

NORTH CREEK

FEDERAL EMERGENCY MANAGEMENT AGENCY

COOK COUNTY, IL

AND INCORPORATED AREAS

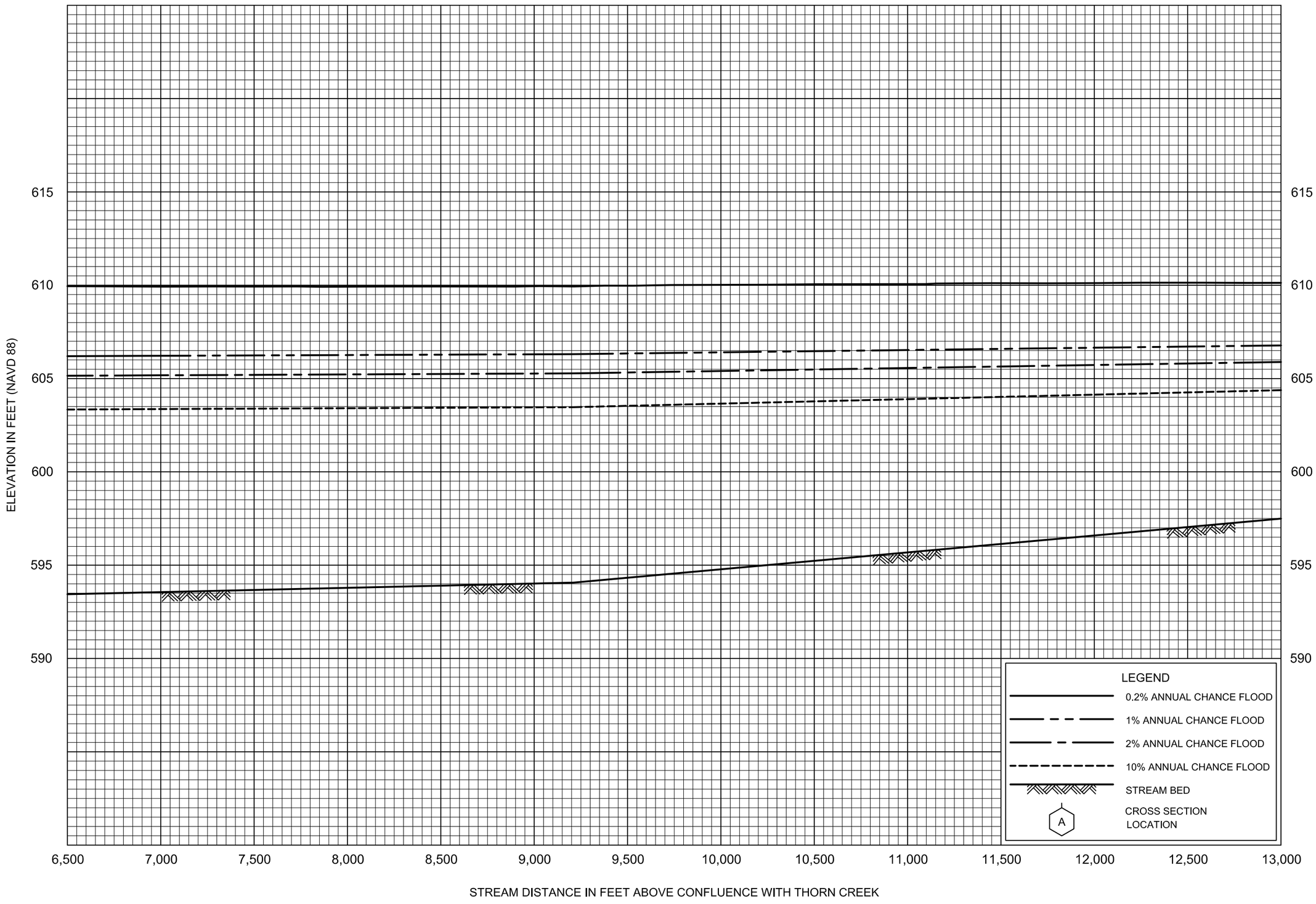

FLOOD PROFILES

NORTH CREEK

FEDERAL EMERGENCY MANAGEMENT AGENCY

COOK COUNTY, IL

AND INCORPORATED AREAS



FLOOD PROFILES

NORTH CREEK

FEDERAL EMERGENCY MANAGEMENT AGENCY

COOK COUNTY, IL

AND INCORPORATED AREAS

253P

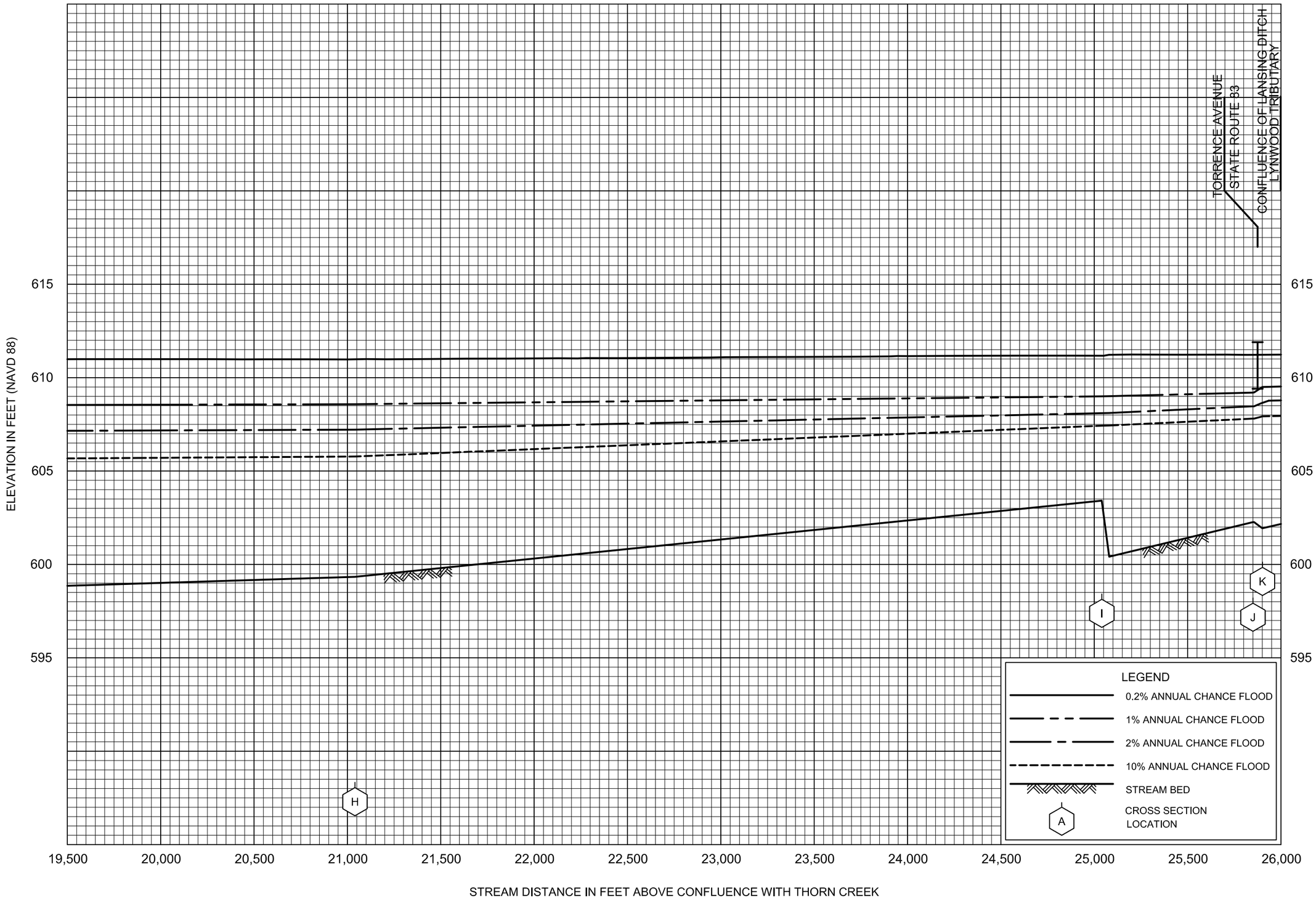

FLOOD PROFILES

NORTH CREEK

FEDERAL EMERGENCY MANAGEMENT AGENCY

COOK COUNTY, IL

AND INCORPORATED AREAS

254P

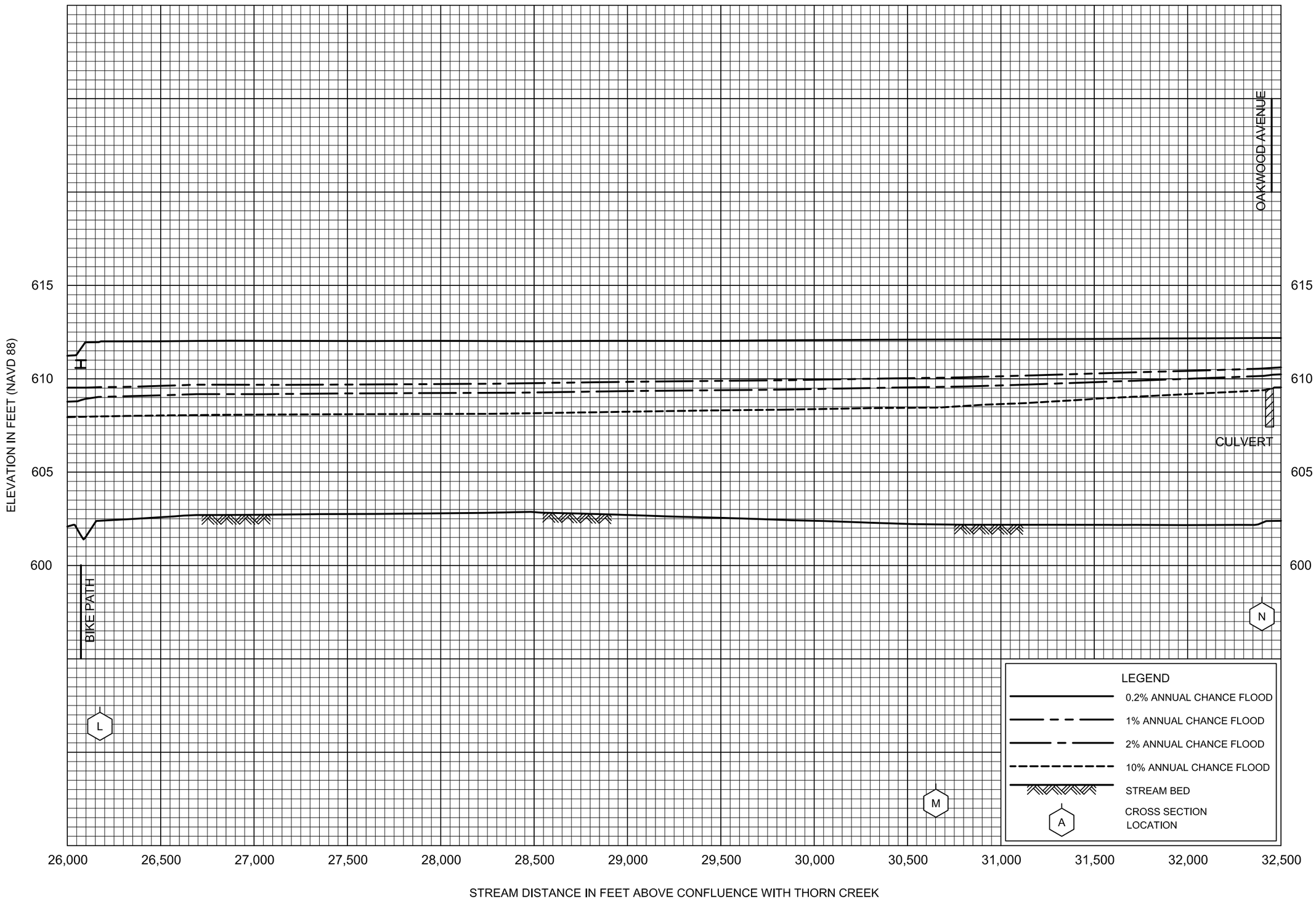

FLOOD PROFILES

NORTH CREEK

FEDERAL EMERGENCY MANAGEMENT AGENCY

COOK COUNTY, IL

AND INCORPORATED AREAS

255P

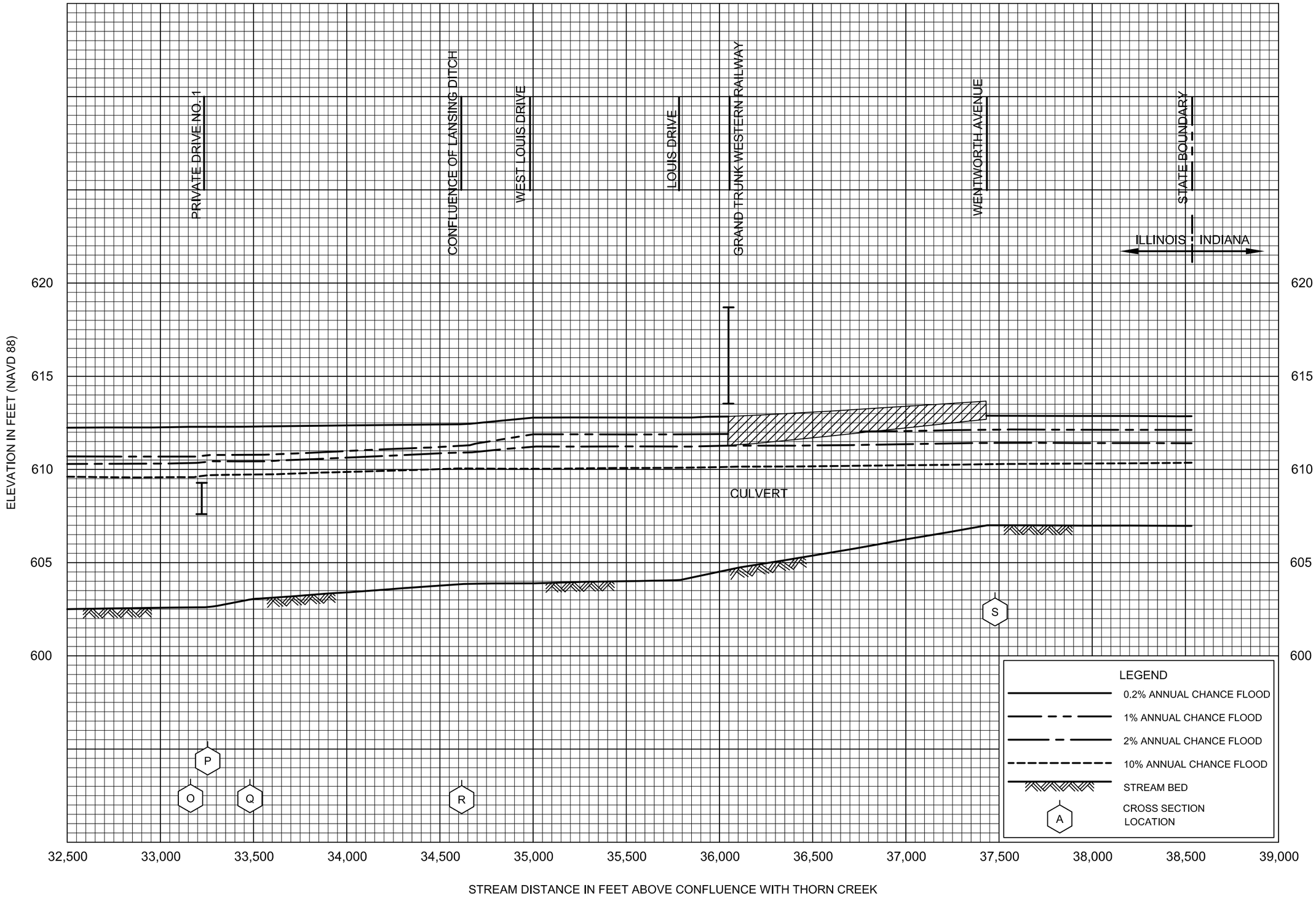

FLOOD PROFILES

NORTH CREEK

FEDERAL EMERGENCY MANAGEMENT AGENCY

COOK COUNTY, IL

AND INCORPORATED AREAS

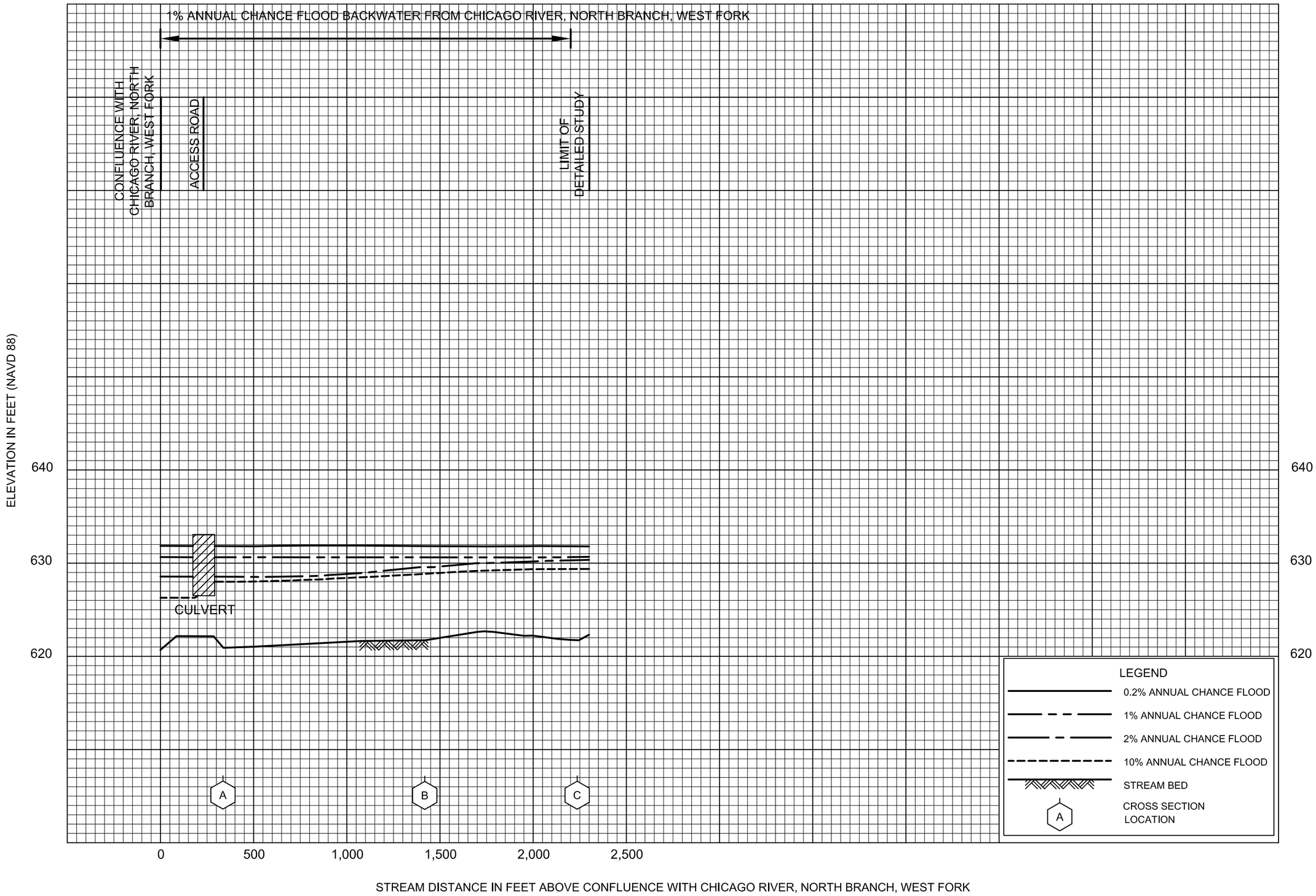

FLOOD PROFILES

NORTH NAVY DITCH

FEDERAL EMERGENCY MANAGEMENT AGENCY

COOK COUNTY, IL

AND INCORPORATED AREAS

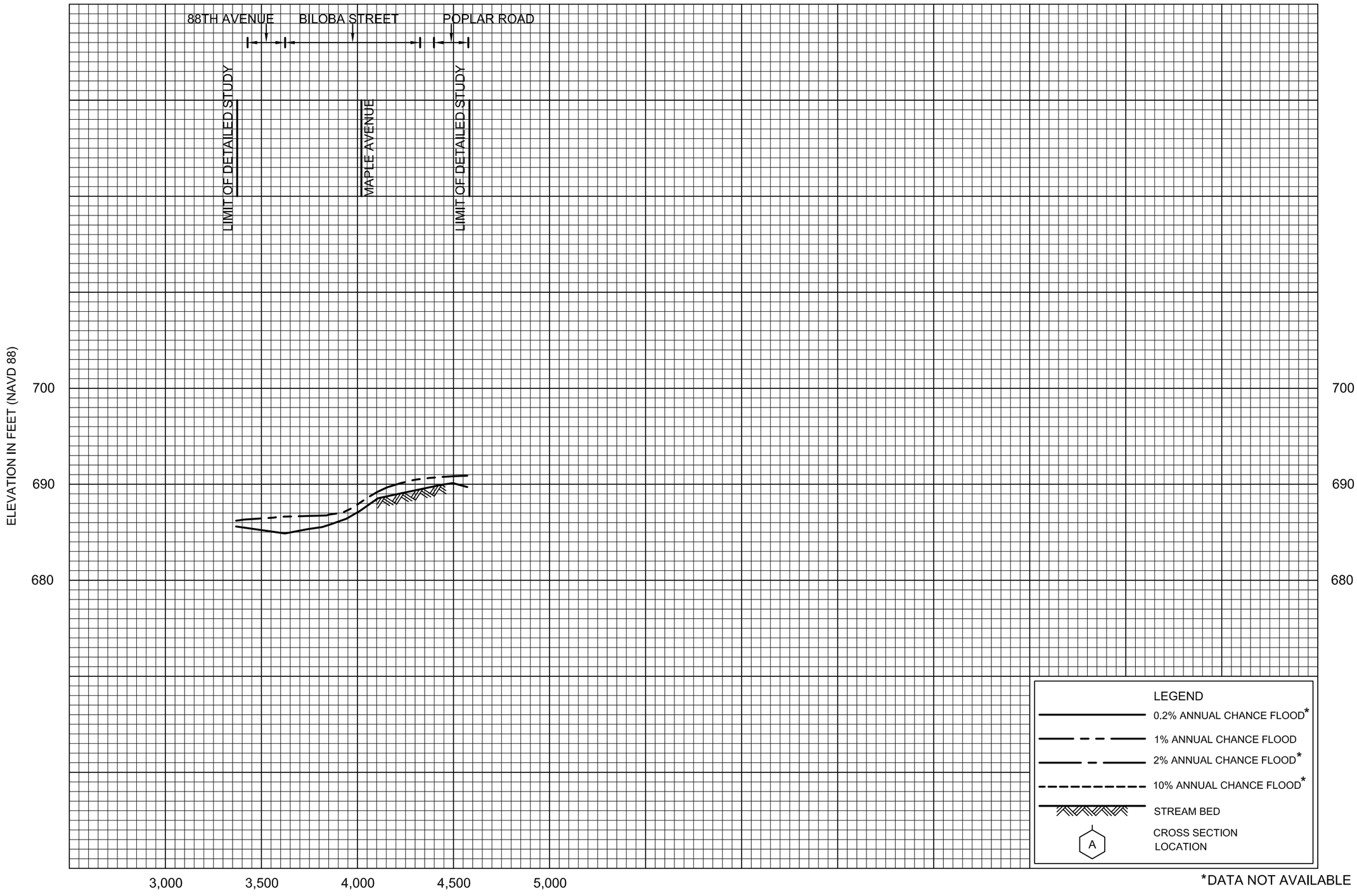

*DATA NOT AVAILABLE

FLOOD PROFILES

NORTH TRIBUTARY TO TINLEY CREEK

FEDERAL EMERGENCY MANAGEMENT AGENCY

COOK COUNTY, IL

AND INCORPORATED AREAS

258P

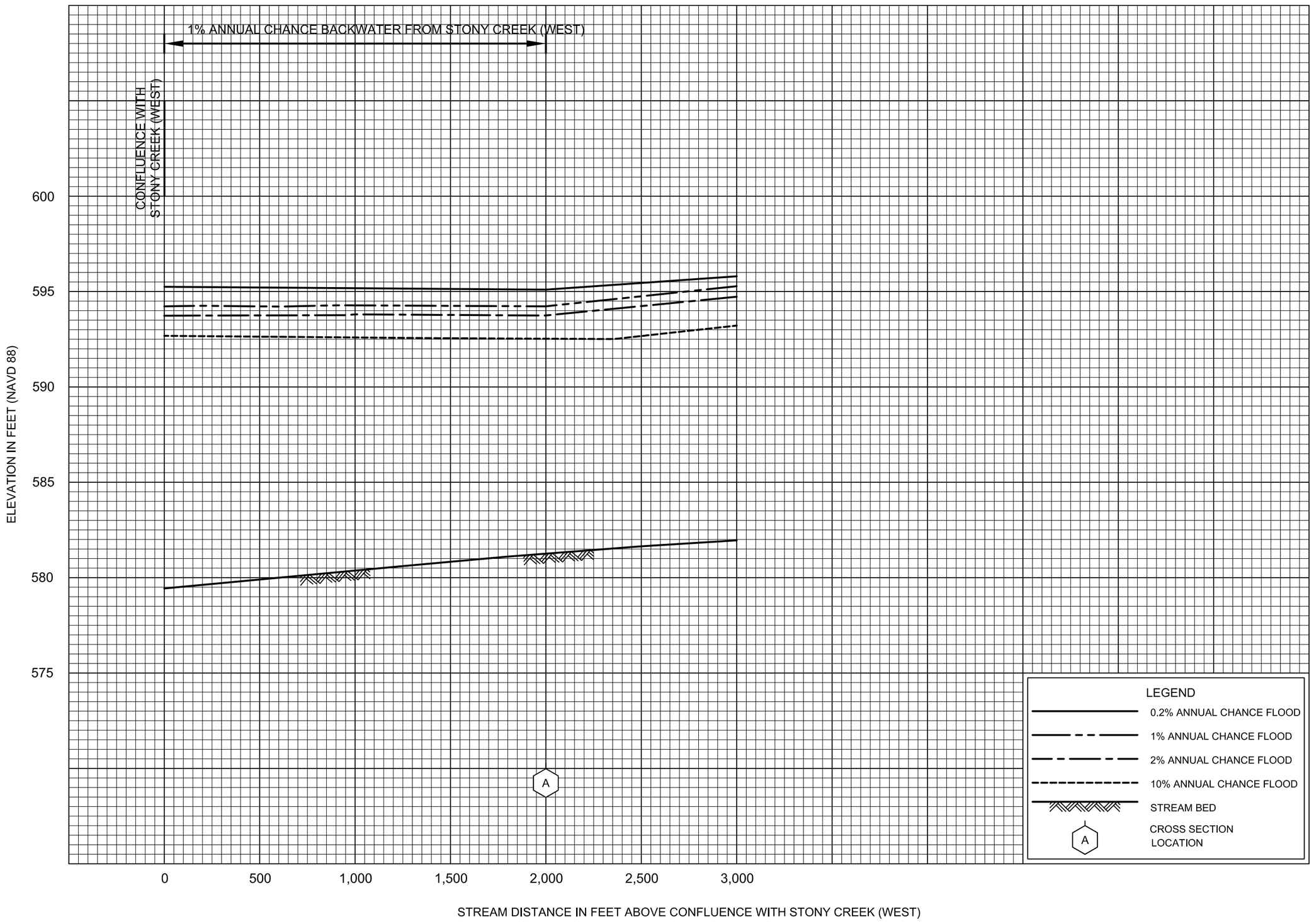

FLOOD PROFILES

OAK LAWN DITCH

FEDERAL EMERGENCY MANAGEMENT AGENCY

COOK COUNTY, IL

AND INCORPORATED AREAS



FLOOD PROFILES

OAK LAWN DITCH

FEDERAL EMERGENCY MANAGEMENT AGENCY

COOK COUNTY, IL

AND INCORPORATED AREAS



FLOOD PROFILES

PARK CREEK

FEDERAL EMERGENCY MANAGEMENT AGENCY

COOK COUNTY, IL

AND INCORPORATED AREAS

261P

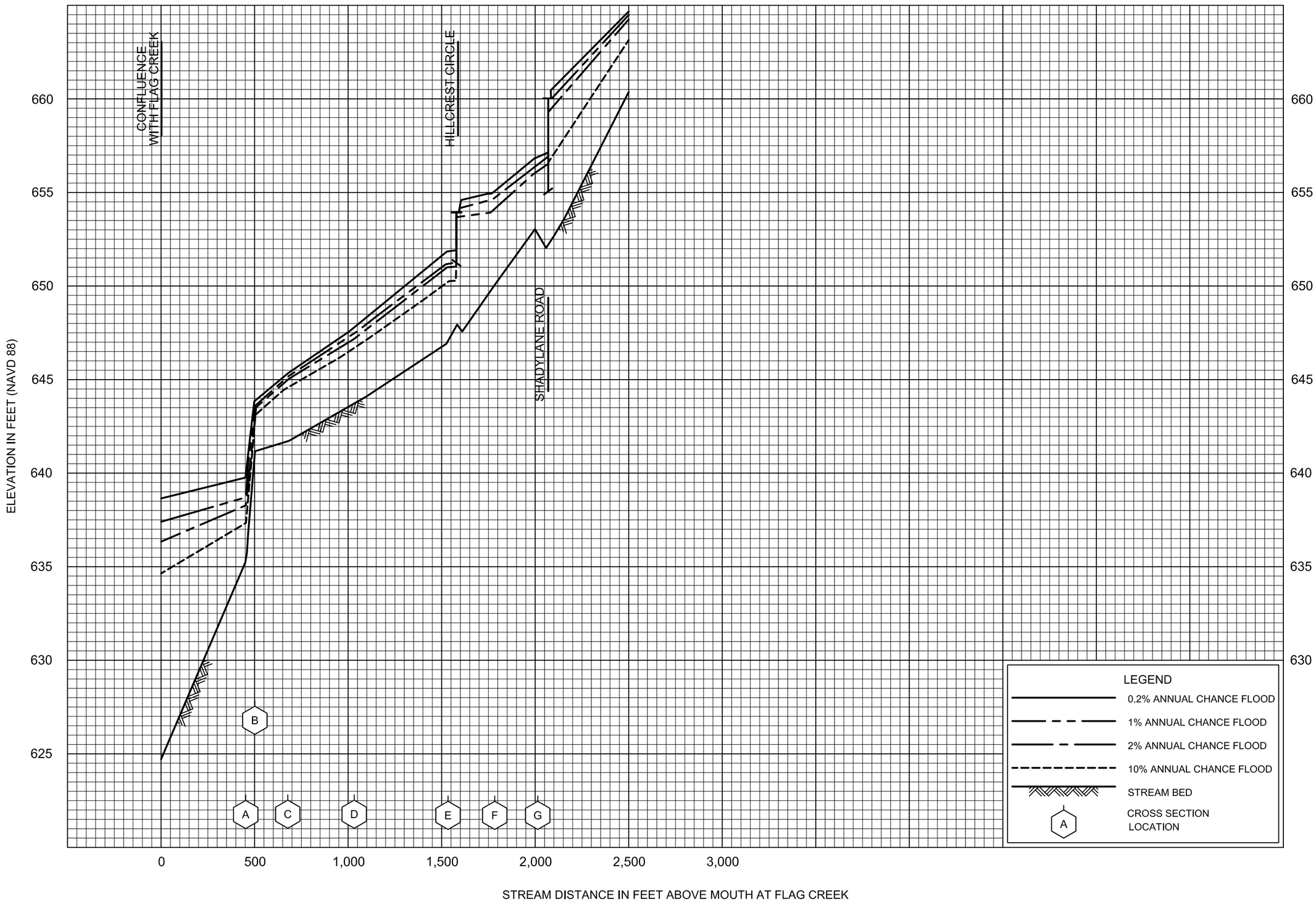

FLOOD PROFILES

PLAINFIELD ROAD DITCH

FEDERAL EMERGENCY MANAGEMENT AGENCY

COOK COUNTY, IL

AND INCORPORATED AREAS

262P

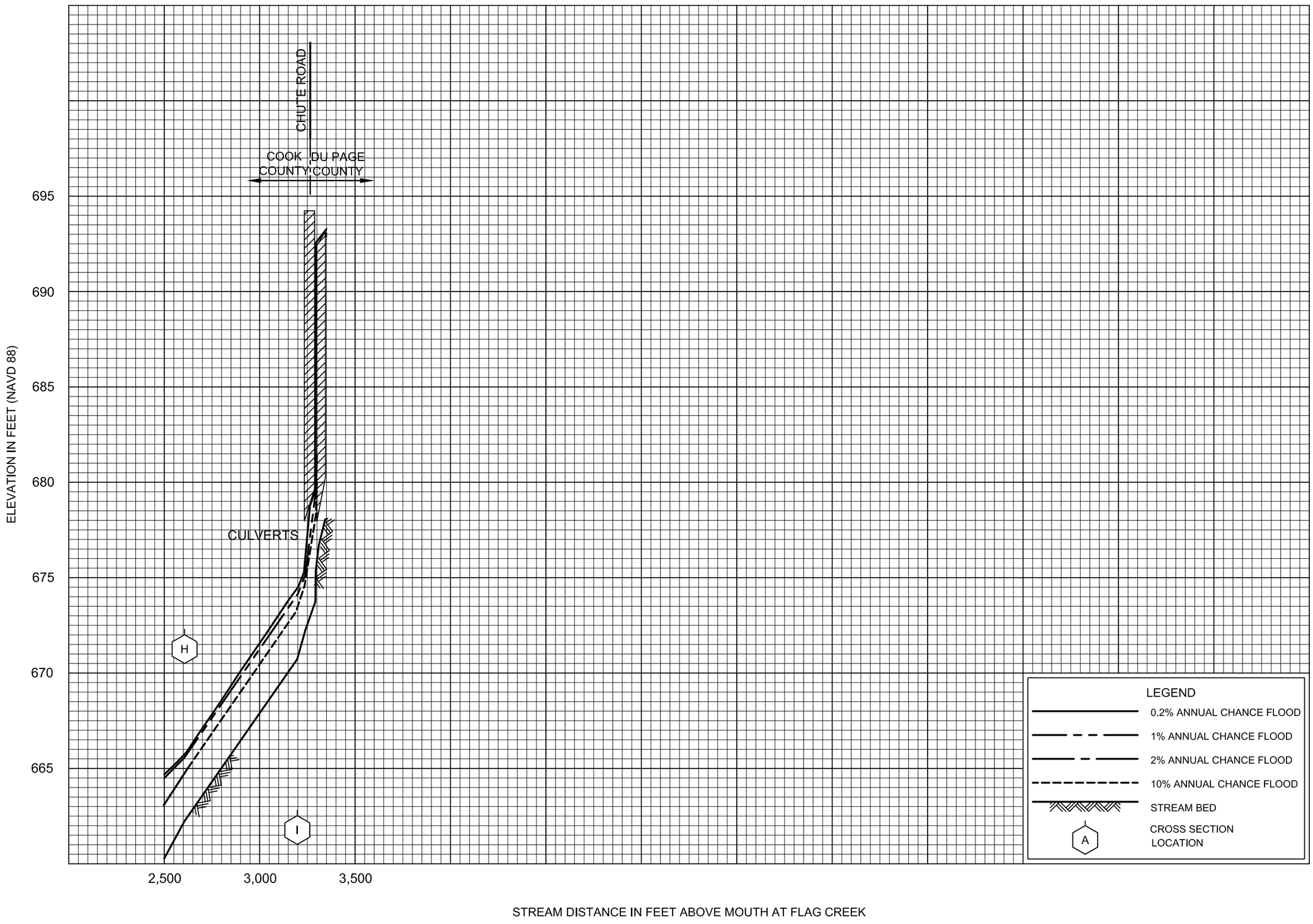

FLOOD PROFILES

PLAINFIELD ROAD DITCH

FEDERAL EMERGENCY MANAGEMENT AGENCY

COOK COUNTY, IL

AND INCORPORATED AREAS

263P

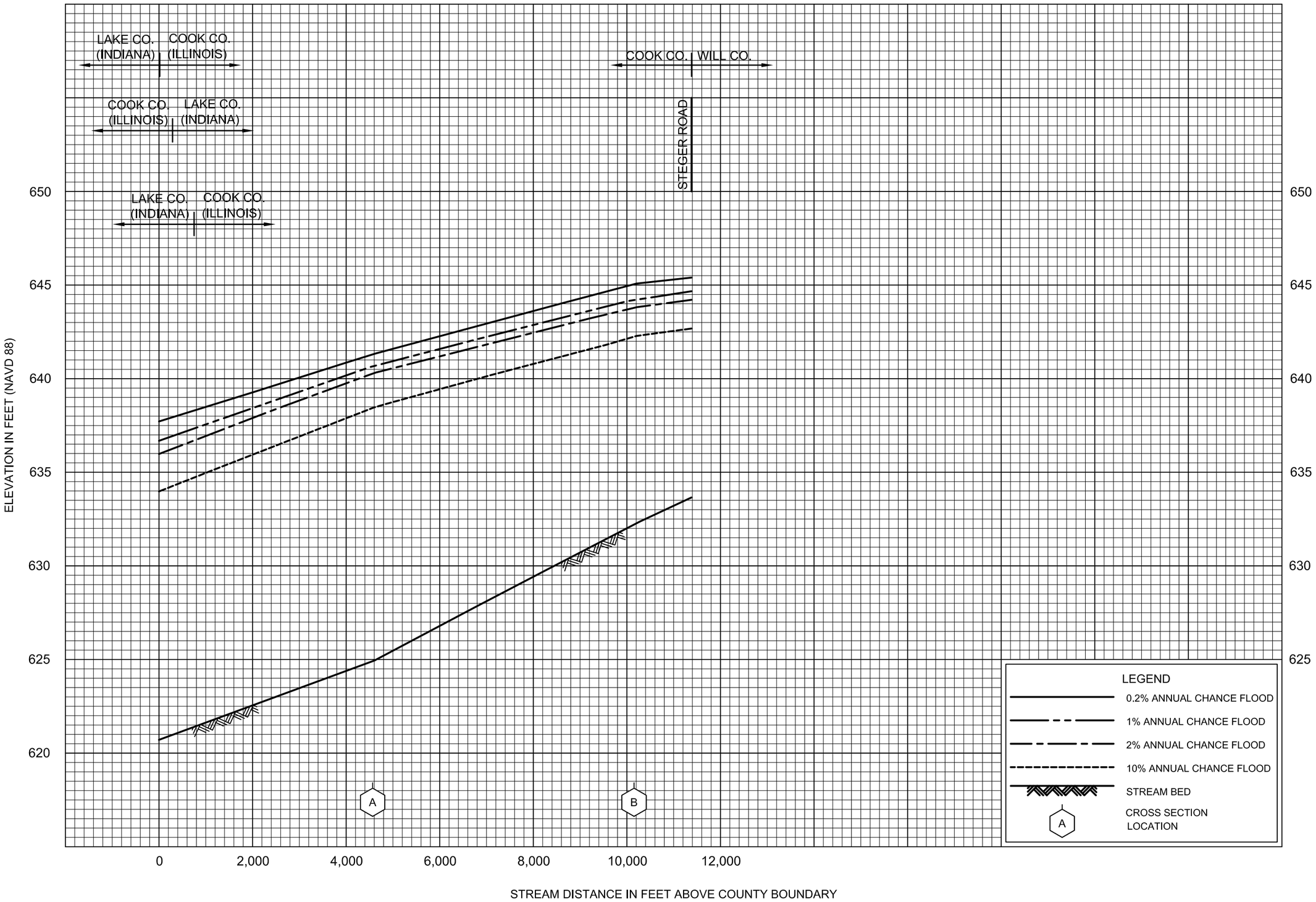

FLOOD PROFILES

PLUM CREEK

FEDERAL EMERGENCY MANAGEMENT AGENCY

COOK COUNTY, IL

AND INCORPORATED AREAS